

**NOTICE!!**

**These documents have been scanned!**

**Do not place un-scanned documents beneath this notice!**

**Do not remove this notice from this file!**

GPO Jacket No. 560-102  
Print Order 61540  
Rise Business Services, LLC  
Job=AZ15 4/26/2019



Box Number= AZ15004



Claim Begin-End: AMC448088-AMC448088

1 Initial Receipt




AZ15004-29

AMC450400-AMC453366

**United States Department of the Interior**  
**Bureau of Land Management**  
 DIV OF LANDS, MINRLS & ENERGY  
 ONE N CENTRAL AVE  
 PHOENIX, AZ 85004 -4427  
 Phone: 602-417-9200

Receipt

No: 4037462

<b>Transaction #:</b> 4148621	
<b>Date of Transaction:</b> 12/08/2017	
CUSTOMER:	
DAVE VALENZUELA PO BOX 3 MEADVIEW, AZ 86444-0003 US	

LINE #	QTY	DESCRIPTION	REMARKS	UNIT PRICE	TOTAL
1	1.00	LOCATABLE MINERALS / MINING CLAIMS-NEW, UNADJUD, ONE OR MORE AUTH NOS / NEW MINING CLAIM PROCESSING FEE <b>CASES: AMC448088/\$20.00</b>		- n/a -	20.00
2	1.00	LOCATABLE MINERALS / MINING CLAIMS-NEW, UNADJUD, ONE OR MORE AUTH NOS / NEW MINING CLAIMS LOCATION FEE <b>CASES: AMC448088/\$37.00</b>		- n/a -	37.00
3	1.00	LOCATABLE MINERALS / MINING CLAIMS-NEW, UNADJUD, ONE OR MORE AUTH NOS / NEW MINING CLAIMS MAINTENANCE FEE <b>CASES: AMC448088/\$155.00</b>		- n/a -	155.00
4	1.00	LOCATABLE MINERALS / MINING CLAIMS-NOT NEW-UNADJUD, ONE AUTH NO. ONLY / MINING CLAIM MONEY RECEIVED <b>CASES: AMC448088/\$1060.00</b>	ADDITIONAL PLACER FEES	- n/a -	1060.00
<b>TOTAL:</b>					<b>\$1,272.00</b>

PAYMENT INFORMATION			
1	AMOUNT:	1272.00	POSTMARKED: N/A
	TYPE:	CHECK	RECEIVED: 12/06/2017
	CHECK NO:	9121835482	
	NAME:	VALENZUELA, DAVE PO BOX 3	

*\$28500 refunded on 2/14/18. for overpayment of claim. BDS*

MEADVIEW AZ 86444-0003 US

REMARKS  
*Refund? - MJC*

This receipt was generated by the automated BLM Collections and Billing System and is a paper representation of a portion of the official electronic record contained therein.

**Authorized Date**02/14/2018

**Instructions to Accounts** AZ BLM REFUND \$285 TO DAVE VALENZUELA FOR  
OVERPAYMENT OF NEW CLAIM FEES RECEIPT#4037462 AT

**Login ID**2393

**Entry Date**02/14/2018

**Total Amount**\$285.00

**NOTICE!!**

**These documents have been scanned!**

**Do not place un-scanned documents beneath this notice!**

**Do not remove this notice from this file!**

GPO Jacket No. 560-102  
Print Order 61540  
Rise Business Services, LLC  
Job=AZ15 4/26/2019



Box Number= AZ15004



Claim Begin-End: AMC448088-AMC448088

2 Correspondence



AZ15004-29

AMC450400-AMC453366

12-6-2018

Mining Claim Dept.

Regarding Duck Claims  
AMC 448088.

My name was entered  
Wrong. My name is  
Bradley A Larson and  
should be put on claims  
as Bradley A. Larson

Thank you  
Bradley A Larson  
5401 E Kaniksu St  
Apache Jct AZ 85119

PHOENIX, ARIZONA

2018 DEC 10 P 2:59

RECEIVED  
BLM AZ STATE OFFICE



AMC448088

# Acknowledgment by Individual

State of Arizona County of Pinal

On this 7<sup>th</sup> day of December, 20 18, before me, Evan Mahrer  
Name of Notary Public


the undersigned Notary Public, personally appeared Bradley A Larson

Name of Signer(s)

- Proved to me on the oath of \_\_\_\_\_
- Personally known to me
- Proved to me on the basis of satisfactory evidence Arizona Driver License  
(Description of ID)

to be the person(s) whose name(s) is/are subscribed to the within instrument, and acknowledged that he/she/they executed it.

WITNESS my hand and official seal.



Notary Seal

[Signature]  
(Signature of Notary Public)

My commission expires 05/28/2021

Optional: A thumbprint is only needed if state statutes require a thumbprint.

### For Bank Purposes Only

### Description of Attached Document

Type or Title of Document Mining Claim Dept.

Document Date 12/6/2018 Number of Pages 1

Signer(s) Other Than Named Above N/A

Right Thumbprint of Signer
Top of thumb here

RECEIVED  
BIM AZ STATE OFFICE  
2018 DEC 10 P 2:59  
PHOENIX, ARIZONA



FO01-00000DSG5350-01

Bradley Larson  
5401 E. Kaniksa St.  
Apache Junction AZ

85119

PHOENIX  
AZ 852  
07 DEC '18

RECEIVED  
BLM AZ STATE OFFICE

2018 DEC 10 P 2:59

PHOENIX, ARIZONA  
United States Dept of Interior

Bureau of Land Management  
mining claims 1 North Central Ave

Phoenix AZ 85004 - 4427

Amc 448088

FIRST-CLASS



US POSTAGE

\$ 000.47<sup>0</sup>

02 1P  
0001180414 DEC 07 2018  
MAILED FROM ZIP CODE 85120



12-6-2018

Mining Claim Dept.

Regarding Duck Claims  
AMC 448088.

My name was entered  
Wrong. My name is  
Bradley A Larson and  
should be put on claims  
as Bradley A. Larson

Thank you  
Bradley A Larson  
5401 E Kaniksu St  
Apache Jct AZ 85119

RECEIVED  
BLM AZ STATE OFFICE  
2018 DEC 10 P 2:59  
PHOENIX, ARIZONA

Bradley Larson

5401 E Kaniksu St.

Apache Junction AZ

85119

RECEIVED  
BLM AZ STATE OFFICE

2018 DEC 10 P 2:59

U.S. PHOENIX, ARIZONA  
States Dept of Interior

Bureau of Land Management

Mining claims / North Central Ave

Phoenix AZ 85004 - 4427

PHOENIX  
AZ 852

07 DEC '18

FIRST-CLASS



Ave 448088

02 1P  
0001180414  
MAILED FROM ZIP CODE 85120  
PITNEY BOWES  
US POSTAGE  
\$000.470  
DEC 07 2018

DEPARTMENT OF THE INTERIOR  
BUREAU OF LAND MANAGEMENT  
MINING CLAIMS  
(LIVE) Serial Register Page

Run Date/Time: 12/17/2018 11:30 AM

Page 1 Of 1

**01 10-21-1976;090STAT0090;43USC1744**

**Total Acres**

**Serial Number**

**Case Type 384201: PLACER CLAIM**

**120.000**

**AMC448088**

**Claim Name: DUCK**

**Commodity:**

**Case Disposition: ACTIVE**

**Lead File Number**

**Required Maintenance Fee: 930.00**

**AMC448088**

Name & Address			Interest Relationship
VALENZUELA DAVID R	PO BOX 3	MEADVIEW AZ 86444-0003	CLAIMANT
PECKHAM DOUG	PO BOX 667	MEADVIEW AZ 86444-0667	CLAIMANT
SALONE VINCENT	7913 HOLLOW PINE ST	LAS VEGAS NV 89143-4613	CLAIMANT
VALENZUELA DANNY	33202 N WINDMILL RUN	QUEEN CREEK AZ 85142-4601	CLAIMANT
VALENZUELA JARED	PO BOX 1040	MEADVIEW AZ 86444-1040	CLAIMANT
LARSON BRADLEY A	5401 E KANIKSU ST	APACHE JUNCTION AZ 85119-8427	CLAIMANT

Mer	Twp	Rng	Sec	Quadrant	District	County / State
14	0290N	0170W	010	NW	KINGMAN FIELD OFFICE	MOHAVE AZ

Act Date	Code	Action Text	Action Remarks	Receipt Number
09/07/2017	403	LOCATION DATE		
12/06/2017	395	RECORDATION NOTICE RECD	1	4037462
08/16/2018	483	SMALL MINER CERT FILED	2019	
12/05/2017	685	ADDL MAINTENANCE FEE	2018;\$775	4037462
12/05/2017	484	LOCATION YEAR / MAINTENANCE FEE	2018;\$155	4037462
08/16/2018	480	EVID OF ASSMT FILED	2018	4248650
12/10/2018	113	ADDITIONAL INFO RECEIVED	LEGALNAME B LARSON	
11/27/2018	113	ADDITIONAL INFO RECEIVED	NEWPOA BRADLEY LARSON	
10/03/2018	393	DECISION/NOTICE ISSUED	WAIVER CORRECTION REQ	
02/14/2018	379	REFUND AUTHORIZED	2018;\$285	4037462
02/14/2018	669	LAND STATUS CHECKED		
12/05/2017	501	ACCT ADV IN LEAD FILE	AMC448088;	

Line Nr	Remarks
0001	POA FOR C.ARSON-DATED 9/22/2017-MISSING NOTARY STAMP
0002	ONLY HIS BONI FIDE STATEMENT HAS THE NOTARY STAMP;
0003	11/27/2018-NEW POA RECD FR BRADLEY LARSON
0004	12/10/18PER CHUCK ARSON-LEGAL NAME IS BRADLEY LARSON

### Customer Name Update Screen

System ID: MC

Name: LARSON BRADLEY A

Proprietor #: 2423608

Category: P - PRIVATE

Address: 5401 E KANIKSU ST

City: APACHE JUNCTION

State: AZ

Zip: 851198427

UNDELIVERABLE

No Annual Reminders

Email:

Phone:

← Updated to  
show LEGAL NAME  
PB

**ENTERED**  
**DEC 17 2018**  
BY: \_\_\_\_\_

Customer details successfully saved for Customer Id 2423608

**List of Proprietors**

ARSON CHUCK[2423608], 5401 E KANIKSU ST, , APACHE JUNCTION, AZ, 851198427, P, MATCHED

↩ PREVIOUS NAME ENTERED.

Select

Cancel

DEC 13 2018

DEPARTMENT OF THE INTERIOR  
BUREAU OF LAND MANAGEMENT  
MINING CLAIMS

(LIVE) Serial Register Page

Run Date/Time: 12/17/2018 11:06 AM

Page 1 Of 1

01 10-21-1976;090STAT0090;43USC1744

Total Acres

Serial Number

Case Type 384201: PLACER CLAIM

120.000

AMC448088

Claim Name: DUCK

Commodity:

Case Disposition: ACTIVE

Lead File Number

Required Maintenance Fee: 930.00

AMC448088

Name & Address				Interest Relationship
VALENZUELA DAVID R	PO BOX 3	MEADVIEW AZ	86444-0003	CLAIMANT
PECKHAM DOUG	PO BOX 667	MEADVIEW AZ	86444-0667	CLAIMANT
SALONE VINCENT	7913 HOLLOW PINE ST	LAS VEGAS NV	89143-4613	CLAIMANT
VALENZUELA DANNY	33202 N WINDMILL RUN	QUEEN CREEK AZ	85142-4601	CLAIMANT
VALENZUELA JARED	PO BOX 1040	MEADVIEW AZ	86444-1040	CLAIMANT
ARSON CHUCK	5401 E KANIKSU ST	APACHE JUNCTION AZ	85119-8427	CLAIMANT

*PRIOR TO UPDATE*

Mer	Twp	Rng	Sec	Quadrant	District	County / State	
14	0290N	0170W	010	NW	KINGMAN FIELD OFFICE	MOHAVE	AZ

Act Date	Code	Action Text	Action Remarks	Receipt Number
09/07/2017	403	LOCATION DATE		
12/06/2017	395	RECORDATION NOTICE RECD	1	4037462
08/16/2018	483	SMALL MINER CERT FILED	2019	
12/05/2017	685	ADDL MAINTENANCE FEE	2018;\$775	4037462
12/05/2017	484	LOCATION YEAR / MAINTENANCE FEE	2018;\$155	4037462
08/16/2018	480	EVID OF ASSMT FILED	2018	4248650
10/03/2018	393	DECISION/NOTICE ISSUED	WAIVER CORRECTION REQ	
08/16/2018	247	FUTURE ACTION SUSPENSE	2019 WVR CORRECTION	
02/14/2018	379	REFUND AUTHORIZED	2018;\$285	4037462
02/14/2018	669	LAND STATUS CHECKED		
12/05/2017	501	ACCT ADV IN LEAD FILE	AMC448088;	

Line Nr	Remarks
0001	POA FOR C.ARSON-DATED 9/22/2017-MISSING NOTARY STAMP
0002	ONLY HIS BONI FIDE STATEMENT HAS THE NOTARY STAMP;

# Power of Attorney

Effective Date 11, 19 2018

I, Bradley Larson a resident of 5401 East Kaniksu Street Apache Junction AZ 85119 do hereby designate:

David Valenzuela

A resident of Meadview Arizona

Located at P. O. Box 3  
26321 Rainbow  
Meadview, AZ. 86444

And Douglas A. Peckham

A resident of Meadview AZ

Located at P.O. Box 667  
415 Diamond Creek Cv.  
Meadview AZ . 86444

As my attorney-in-fact to act on my behalf for the following purpose(s):


As my authorized representatives to sign the location notice and any other documents pertaining to the registration of the Duck mining claims. AMC #

I fully understand and agree that any third party who is given a copy of this Power of Attorney may act relying on it.

The laws of the State of Arizona in Mohave County and any applicable Federal Law shall govern this contract.

Bradley Larson Date 11-19-2018  
Signature of Principle  
Bradley Larson

Notarized By [Signature] Date 11/19/2018



RECEIVED  
BLM AZ STATE OFFICE  
2018 NOV 27 P 3:20  
PHOENIX, ARIZONA



Douglas Peckham  
PO Box 667  
Meadview, AZ 86444-0667

**CERTIFIED MAIL™**



7007 1490 0004 5633 1671



UNITED STATES POSTAGE  
**PITNEY BOWES**

02 1P  
\$ 006.70<sup>00</sup>  
0002718170 NOV 24 2018  
MAILED FROM ZIP CODE 86444

BUREAU OF LAND MANAGEMENT  
ARIZONA STATE OFFICE  
ONE NORTH CENTRAL AVENUE, SUITE 800  
PHOENIX, AZ 85004-4427

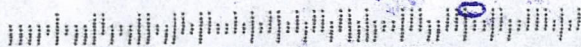
PHOENIX, ARIZONA  
2018 NOV 27 P 3:20  
BLM AZ STATE OFFICE

Refer to:

3800 (9200) PB

AMC 448088

8500484427 0041





Douglas Peckham  
 PO Box 667  
 Meadview, AZ 86444-0667



Refer to:  
 3800 (9200) PB  
 AMC 448088

**CERTIFIED MAIL™**




7007 1490 0004 5633 1671

BUREAU OF LAND MANAGEMENT  
 ARIZONA STATE OFFICE  
 ONE NORTH CENTRAL AVENUE, SUITE 800  
 PHOENIX, AZ. 85004-4427



PHOENIX, ARIZONA  
 2018 NOV 27 P 3:20  
 BLM AZ STATE OFFICE

8500484427 0041







# United States Department of the Interior



BUREAU OF LAND MANAGEMENT

Arizona State Office

One North Central Avenue, Suite 800

Phoenix, Arizona 85004-4427

[www.blm.gov/az/](http://www.blm.gov/az/)

OCT 03 2018

In Reply Refer To:  
3800 (9200) PB  
AMC448088

2018-728-8556

CERTIFIED MAIL - RETURN RECEIPT REQUESTED No. 9214 8901 9403 8373 5672 87

## NOTICE

DOUG PECKHAM	:	This Notice Affects Those Claims
PO BOX 667	:	Shown in the Block Below.
MEADVIEW, AZ 86444-0667	:	

AMC448088  
DUCK

RECEIVED  
BLM AZ STATE OFFICE  
2018 NOV 27 P 3:21  
PHOENIX, ARIZONA

### Maintenance Fee Waiver Held for Rejection

This office received the Maintenance Fee Waiver Certification (waiver) for the above listed mining claim(s). The waiver is not properly completed and does not meet the annual filing requirements.

In accordance with 43 Code of Federal Regulations (CFR) 3835.10, the name, address, and original signatures of all owners of the mining claim must be included on the waiver form. Please correct the discrepancy as noted below:

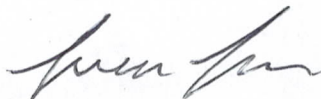
All claim owners giving signing authority to an agent, must provide a properly executed power of attorney document. The document must contain the claim owners' name, address and notarized signature. The signature of Chuck Arson on the Power of Attorney document is missing the Notary's block. The Notary's block must contain the notary's name, county, seal and expiration date. The execution date on the Power of Attorney must be current within 3 years.

In order to correct the defect in the waiver, per 43 CFR 3835.93, you must provide this office with the requested information within 60 days of your receipt of this notice. If you are unable to provide this information, you have the option of paying the annual maintenance fee of \$155 per claim (\$155 per 20 acres for placer claims larger than 20 acres). If we do not receive the

requested corrections or the maintenance fees within the 60 day time frame, the claim(s) will be declared forfeited and closed.

If additional information is required, please contact Pauline Brown at 602-417-9360. Please include your AMC serial number(s) on all correspondence.

Sincerely,



Lucas Lucero  
Deputy State Director  
Lands, Minerals and Energy Division

RECEIVED  
BLM AZ STATE OFFICE  
2010 NOV 27 P 3:21  
PHOENIX, ARIZONA



# United States Department of the Interior



BUREAU OF LAND MANAGEMENT

Arizona State Office

One North Central Avenue, Suite 800

Phoenix, Arizona 85004-4427

[www.blm.gov/az/](http://www.blm.gov/az/)

OCT 03 2018

In Reply Refer To:  
3800 (9200) PB  
AMC448088

CERTIFIED MAIL - RETURN RECEIPT REQUESTED No. 9214 8901 9403 8373 5672 25

## NOTICE

DAVID R. VALENZUELA	:	This Notice Affects Those Claims
PO BOX 3	:	Shown in the Block Below.
MEADVIEW, AZ 86444-0003	:	

---

AMC448088  
DUCK

---

### Maintenance Fee Waiver Held for Rejection

This office received the Maintenance Fee Waiver Certification (waiver) for the above listed mining claim(s). The waiver is not properly completed and does not meet the annual filing requirements.

In accordance with 43 Code of Federal Regulations (CFR) 3835.10, the name, address, and original signatures of all owners of the mining claim must be included on the waiver form. Please correct the discrepancy as noted below:


All claim owners giving signing authority to an agent, must provide a properly executed power of attorney document. The document must contain the claim owners' name, address and notarized signature. The signature of Chuck Arson on the Power of Attorney document is missing the Notary's block. The Notary's block must contain the notary's name, county, seal and expiration date. The execution date on the Power of Attorney must be current within 3 years.

In order to correct the defect in the waiver, per 43 CFR 3835.93, you must provide this office with the requested information within 60 days of your receipt of this notice. If you are unable to provide this information, you have the option of paying the annual maintenance fee of \$155 per claim (\$155 per 20 acres for placer claims larger than 20 acres). If we do not receive the

requested corrections or the maintenance fees within the 60 day time frame, the claim(s) will be declared forfeited and closed.

If additional information is required, please contact Pauline Brown at 602-417-9360. Please include your AMC serial number(s) on all correspondence.

Sincerely,

A handwritten signature in black ink, appearing to read "Lucas Lucero". The signature is fluid and cursive, with a prominent initial "L" and a long, sweeping underline.

Lucas Lucero  
Deputy State Director  
Lands, Minerals and Energy Division



Date Produced: 10/15/2018

ConnectSuite Inc.:

The following is the delivery information for Certified Mail™/RRE item number 9214 8901 9403 8373 5672 25. Our records indicate that this item was delivered on 10/12/2018 at 02:09 p.m. in MEADVIEW, AZ 86444. The scanned image of the recipient information is provided below.

Signature of Recipient :

ire	<i>Hestine Cron</i>
id	<i>Hestine Cron</i>

Address of Recipient :

ry ss	
----------	--

Thank you for selecting the Postal Service for your mailing needs. If you require additional assistance, please contact your local post office or Postal Service representative.

Sincerely,  
United States Postal Service

The customer reference number shown below is not validated or endorsed by the United States Postal Service. It is solely for customer use.

Customer Reference Number: C1020252.5902837



# United States Department of the Interior

BUREAU OF LAND MANAGEMENT

Arizona State Office

One North Central Avenue, Suite 800

Phoenix, Arizona 85004-4427

[www.blm.gov/az/](http://www.blm.gov/az/)

OCT 03 2018



In Reply Refer To:  
3800 (9200) PB  
AMC448088

CERTIFIED MAIL - RETURN RECEIPT REQUESTED No. 9214 8901 9403 8373 5672 87

## NOTICE

DOUG PECKHAM : This Notice Affects Those Claims  
PO BOX 667 : Shown in the Block Below.  
MEADVIEW, AZ 86444-0667 :

---

AMC448088  
DUCK

---

### Maintenance Fee Waiver Held for Rejection

This office received the Maintenance Fee Waiver Certification (waiver) for the above listed mining claim(s). The waiver is not properly completed and does not meet the annual filing requirements.

In accordance with 43 Code of Federal Regulations (CFR) 3835.10, the name, address, and original signatures of all owners of the mining claim must be included on the waiver form. Please correct the discrepancy as noted below:

All claim owners giving signing authority to an agent, must provide a properly executed power of attorney document. The document must contain the claim owners' name, address and notarized signature. The signature of Chuck Arson on the Power of Attorney document is missing the Notary's block. The Notary's block must contain the notary's name, county, seal and expiration date. The execution date on the Power of Attorney must be current within 3 years.

In order to correct the defect in the waiver, per 43 CFR 3835.93, you must provide this office with the requested information within 60 days of your receipt of this notice. If you are unable to provide this information, you have the option of paying the annual maintenance fee of \$155 per claim (\$155 per 20 acres for placer claims larger than 20 acres). If we do not receive the

requested corrections or the maintenance fees within the 60 day time frame, the claim(s) will be declared forfeited and closed.

If additional information is required, please contact Pauline Brown at 602-417-9360. Please include your AMC serial number(s) on all correspondence.

Sincerely,

A handwritten signature in cursive script, appearing to read "Lucas Lucero".

Lucas Lucero  
Deputy State Director  
Lands, Minerals and Energy Division




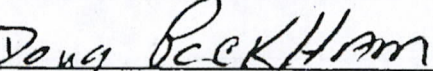
Date Produced: 10/15/2018

ConnectSuite Inc.:


The following is the delivery information for Certified Mail™/RRE item number 9214 8901 9403 8373 5672 87. Our records indicate that this item was delivered on 10/10/2018 at 04:07 p.m. in MEADVIEW, AZ 86444. The scanned image of the recipient information is provided below.

Signature of Recipient :

**Delivery Section**

ire	
sd a	

Address of Recipient :

ary 3SS	
------------	--

Thank you for selecting the Postal Service for your mailing needs. If you require additional assistance, please contact your local post office or Postal Service representative.

Sincerely,  
United States Postal Service

The customer reference number shown below is not validated or endorsed by the United States Postal Service. It is solely for customer use.

Customer Reference Number: C1020252.5902838





# United States Department of the Interior

BUREAU OF LAND MANAGEMENT

Arizona State Office

One North Central Avenue, Suite 800

Phoenix, Arizona 85004-4427

[www.blm.gov/az/](http://www.blm.gov/az/)

OCT 03 2018



In Reply Refer To:

3800 (9200) PB

AMC448088

CERTIFIED MAIL - RETURN RECEIPT REQUESTED No. 9214 8901 9403 8373 5691 99

## NOTICE

VINCENT SALONE	:	This Notice Affects Those Claims
7913 HOLLOW PINE ST	:	Shown in the Block Below.
LAS VEGAS, NV 89143-4613	:	

---

AMC448088

DUCK

---

### Maintenance Fee Waiver Held for Rejection

This office received the Maintenance Fee Waiver Certification (waiver) for the above listed mining claim(s). The waiver is not properly completed and does not meet the annual filing requirements.

In accordance with 43 Code of Federal Regulations (CFR) 3835.10, the name, address, and original signatures of all owners of the mining claim must be included on the waiver form. Please correct the discrepancy as noted below:

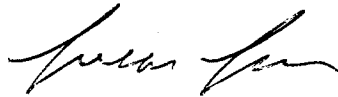
All claim owners giving signing authority to an agent, must provide a properly executed power of attorney document. The document must contain the claim owners' name, address and notarized signature. The signature of Chuck Arson on the Power of Attorney document is missing the Notary's block. The Notary's block must contain the notary's name, county, seal and expiration date. The execution date on the Power of Attorney must be current within 3 years.

In order to correct the defect in the waiver, per 43 CFR 3835.93, you must provide this office with the requested information within 60 days of your receipt of this notice. If you are unable to provide this information, you have the option of paying the annual maintenance fee of \$155 per claim (\$155 per 20 acres for placer claims larger than 20 acres). If we do not receive the

requested corrections or the maintenance fees within the 60 day time frame, the claim(s) will be declared forfeited and closed.

If additional information is required, please contact Pauline Brown at 602-417-9360. Please include your AMC serial number(s) on all correspondence.

Sincerely,

A handwritten signature in black ink, appearing to read "Lucas Lucero". The signature is fluid and cursive, with a long horizontal stroke at the end.

Lucas Lucero  
Deputy State Director  
Lands, Minerals and Energy Division



**Return address:**

US DEPARTMENT OF THE INTERIOR  
BUREAU OF LAND MANAGEMENT  
1 N CENTRAL AVE STE 800  
PHOENIX, AZ 85004

**Recipient address:**

VINCENT SALONE  
7913 HOLLOW PINE ST  
LAS VEGAS NV 89143-4613


**USPS CERTIFIED MAIL**



9214 8901 9403 8373 5691 99

**USPS Tracking Label Number: 9214 8901 9403 8373 5691 99**

<b>USPS Tracking History</b>	<b>Postal Facility</b>	<b>ZIP</b>	<b>Date</b>	<b>Time</b>
PRE-SHIPMENT INFO SENT USPS AWAITS ITEM		PHOENIX,AZ 85004		10/02/2018 15:16
PROCESSED THROUGH USPS FACILITY		LAS VEGAS,NV 89199		10/05/2018 18:13
DEPART USPS FACILITY		LAS VEGAS,NV 89199		10/05/2018 22:52
PROCESSED THROUGH USPS FACILITY		LAS VEGAS,NV 89199		10/06/2018 05:14
NO AUTHORIZED RECIPIENT AVAILABLE		LAS VEGAS,NV 89143		10/06/2018 12:55
REMINDER TO SCHEDULE REDELIVERY		LAS VEGAS,NV 89143		10/11/2018 05:00



# United States Department of the Interior



BUREAU OF LAND MANAGEMENT

Arizona State Office

One North Central Avenue, Suite 800

Phoenix, Arizona 85004-4427

[www.blm.gov/az/](http://www.blm.gov/az/)

OCT 03 2018

In Reply Refer To:

3800 (9200) PB

AMC448088

CERTIFIED MAIL - RETURN RECEIPT REQUESTED No. 9214 8901 9403 8373 5692 50

## NOTICE

DANNY VALENZUELA	:	This Notice Affects Those Claims
33202 N WINDMILL RUN	:	Shown in the Block Below.
QUEEN CREEK, AZ 85142-4601	:	

---

AMC448088

DUCK

---

### Maintenance Fee Waiver Held for Rejection

This office received the Maintenance Fee Waiver Certification (waiver) for the above listed mining claim(s). The waiver is not properly completed and does not meet the annual filing requirements.

In accordance with 43 Code of Federal Regulations (CFR) 3835.10, the name, address, and original signatures of all owners of the mining claim must be included on the waiver form. Please correct the discrepancy as noted below:

All claim owners giving signing authority to an agent, must provide a properly executed power of attorney document. The document must contain the claim owners' name, address and notarized signature. The signature of Chuck Arson on the Power of Attorney document is missing the Notary's block. The Notary's block must contain the notary's name, county, seal and expiration date. The execution date on the Power of Attorney must be current within 3 years.

In order to correct the defect in the waiver, per 43 CFR 3835.93, you must provide this office with the requested information within 60 days of your receipt of this notice. If you are unable to provide this information, you have the option of paying the annual maintenance fee of \$155 per claim (\$155 per 20 acres for placer claims larger than 20 acres). If we do not receive the

requested corrections or the maintenance fees within the 60 day time frame, the claim(s) will be declared forfeited and closed.

If additional information is required, please contact Pauline Brown at 602-417-9360. Please include your AMC serial number(s) on all correspondence.

Sincerely,

A handwritten signature in black ink, appearing to read "Lucas Lucero", written in a cursive style.

Lucas Lucero  
Deputy State Director  
Lands, Minerals and Energy Division



**Return address:**

US DEPARTMENT OF THE INTERIOR  
BUREAU OF LAND MANAGEMENT  
1 N CENTRAL AVE STE 800  
PHOENIX, AZ 85004

**Recipient address:**

DANNY VALENZUELA  
33202 N WINDMILL RUN  
QUEEN CREEK AZ 85142-4601

**USPS CERTIFIED MAIL**



9214 8901 9403 8373 5692 50

**USPS Tracking Label Number: 9214 8901 9403 8373 5692 50**

<b>USPS Tracking History</b>	<b>Postal Facility</b>	<b>ZIP</b>	<b>Date</b>	<b>Time</b>
PRE-SHIPMENT INFO SENT USPS AWAITS ITEM		PHOENIX,AZ 85004		10/02/2018 15:16
ORIGIN ACCEPTANCE		PHOENIX,AZ 85004		10/04/2018 21:10
PROCESSED THROUGH USPS FACILITY		PHOENIX,AZ 85026		10/04/2018 22:25
DEPART USPS FACILITY		PHOENIX,AZ 85026		10/05/2018 08:17
PROCESSED THROUGH USPS FACILITY		PHOENIX,AZ 85026		10/05/2018 13:45
ARRIVAL AT UNIT		QUEEN CREEK,AZ 85142		10/06/2018 08:08
SORTING/PROCESSING COMPLETE		QUEEN CREEK,AZ 85142		10/06/2018 10:08
OUT FOR DELIVERY		QUEEN CREEK,AZ 85142		10/06/2018 10:18
NOTICE LEFT		QUEEN CREEK,AZ 85142		10/06/2018 19:41
NO AUTHORIZED RECIPIENT AVAILABLE		QUEEN CREEK,AZ 85142		10/06/2018 20:31
REMINDER TO SCHEDULE REDELIVERY		QUEEN CREEK,AZ 85142		10/11/2018 04:00



# United States Department of the Interior

BUREAU OF LAND MANAGEMENT

Arizona State Office

One North Central Avenue, Suite 800

Phoenix, Arizona 85004-4427

[www.blm.gov/az/](http://www.blm.gov/az/)

OCT 03 2018



In Reply Refer To:  
3800 (9200) PB  
AMC448088

CERTIFIED MAIL - RETURN RECEIPT REQUESTED No. 9214 8901 9403 8373 5701 40

## NOTICE

JARED VALENZUELA	:	This Notice Affects Those Claims
PO BOX 1040	:	Shown in the Block Below.
MEADVIEW, AZ 86444-1040	:	

---

AMC448088  
DUCK

---

### Maintenance Fee Waiver Held for Rejection

This office received the Maintenance Fee Waiver Certification (waiver) for the above listed mining claim(s). The waiver is not properly completed and does not meet the annual filing requirements.

In accordance with 43 Code of Federal Regulations (CFR) 3835.10, the name, address, and original signatures of all owners of the mining claim must be included on the waiver form. Please correct the discrepancy as noted below:

All claim owners giving signing authority to an agent, must provide a properly executed power of attorney document. The document must contain the claim owners' name, address and notarized signature. The signature of Chuck Arson on the Power of Attorney document is missing the Notary's block. The Notary's block must contain the notary's name, county, seal and expiration date. The execution date on the Power of Attorney must be current within 3 years.

In order to correct the defect in the waiver, per 43 CFR 3835.93, you must provide this office with the requested information within 60 days of your receipt of this notice. If you are unable to provide this information, you have the option of paying the annual maintenance fee of \$155 per claim (\$155 per 20 acres for placer claims larger than 20 acres). If we do not receive the

requested corrections or the maintenance fees within the 60 day time frame, the claim(s) will be declared forfeited and closed.

If additional information is required, please contact Pauline Brown at 602-417-9360. Please include your AMC serial number(s) on all correspondence.

Sincerely,

A handwritten signature in black ink, appearing to read 'Lucas Lucero', written in a cursive style.

Lucas Lucero  
Deputy State Director  
Lands, Minerals and Energy Division





Date Produced: 10/15/2018

ConnectSuite Inc.:

The following is the delivery information for Certified Mail™/RRE item number 9214 8901 9403 8373 5701 40. Our records indicate that this item was delivered on 10/10/2018 at 04:14 p.m. in MEADVIEW, AZ 86444. The scanned image of the recipient information is provided below

Signature of Recipient :

Signature	
Printed Name	Jayme Brilman

Address of Recipient :

Address	
---------	--

Thank you for selecting the Postal Service for your mailing needs. If you require additional assistance, please contact your local post office or Postal Service representative.

Sincerely,  
United States Postal Service

The customer reference number shown below is not validated or endorsed by the United States Postal Service. It is solely for customer use.

Customer Reference Number: C1020253.5902841



# United States Department of the Interior



BUREAU OF LAND MANAGEMENT  
Arizona State Office  
One North Central Avenue, Suite 800  
Phoenix, Arizona 85004-4427  
www.blm.gov/az/

OCT 03 2018

In Reply Refer To:  
3800 (9200) PB  
AMC448088

CERTIFIED MAIL - RETURN RECEIPT REQUESTED No. 9214 8901 9403 8373 5701 71

*Legal Name is BRADLEY A. LARSON per notarized statement filed on 12/1*

## NOTICE

CHUCK ARSON  
5401 E KANIKSU ST  
APACHE JUNCTION, AZ 85119-8427

This Notice Affects Those Claims  
Shown in the Block Below.

---

AMC448088  
DUCK

---

### Maintenance Fee Waiver Held for Rejection

This office received the Maintenance Fee Waiver Certification (waiver) for the above listed mining claim(s). The waiver is not properly completed and does not meet the annual filing requirements.

In accordance with 43 Code of Federal Regulations (CFR) 3835.10, the name, address, and original signatures of all owners of the mining claim must be included on the waiver form. Please correct the discrepancy as noted below:

All claim owners giving signing authority to an agent, must provide a properly executed power of attorney document. The document must contain the claim owners' name, address and notarized signature. The signature of Chuck Arson on the Power of Attorney document is missing the Notary's block. The Notary's block must contain the notary's name, county, seal and expiration date. The execution date on the Power of Attorney must be current within 3 years.

In order to correct the defect in the waiver, per 43 CFR 3835.93, you must provide this office with the requested information within 60 days of your receipt of this notice. If you are unable to provide this information, you have the option of paying the annual maintenance fee of \$155 per claim (\$155 per 20 acres for placer claims larger than 20 acres). If we do not receive the

requested corrections or the maintenance fees within the 60 day time frame, the claim(s) will be declared forfeited and closed.

If additional information is required, please contact Pauline Brown at 602-417-9360. Please include your AMC serial number(s) on all correspondence.

Sincerely,

A handwritten signature in black ink, appearing to read 'Lucas Lucero', written in a cursive style.

Lucas Lucero  
Deputy State Director  
Lands, Minerals and Energy Division



Date Produced: 10/15/2018

ConnectSuite Inc.:

The following is the delivery information for Certified Mail™/RRE item number 9214 8901 9403 8373 5701 71. Our records indicate that this item was delivered on 10/12/2018 at 03:22 p.m. in APACHE JUNCTION, AZ 85120. The scanned image of the recipient information is provided below.

Signature of Recipient :

A handwritten signature in black ink, appearing to read "Chuck Lawson".

Chuck Lawson

Address of Recipient :

5401 E Kaniks,  
St Apache Jct  
AZ 85120

Thank you for selecting the Postal Service for your mailing needs. If you require additional assistance, please contact your local post office or Postal Service representative.

Sincerely,  
United States Postal Service

The customer reference number shown below is not validated or endorsed by the United States Postal Service. It is solely for customer use.

Customer Reference Number: C1020254.5902842

**NOTICE!!**

**These documents have been scanned!**

**Do not place un-scanned documents beneath this notice!**

**Do not remove this notice from this file!**

GPO Jacket No. 560-102  
Print Order 61540  
Rise Business Services, LLC  
Job=AZ15 4/26/2019



Box Number= AZ15004



Claim Begin-End: AMC448088-AMC448088

3 Transfers



AZ15004-29

AMC450400-AMC453366

**NO  
DOCUMENTS  
FOUND**

NO DOCUMENTS FOUND  
NO DOCUMENTS FOUND

**NOTICE!!**

**These documents have been scanned!**

**Do not place un-scanned documents beneath this notice!**

**Do not remove this notice from this file!**

GPO Jacket No. 560-102  
Print Order 61540  
Rise Business Services, LLC  
Job=AZ15 4/26/2019



Box Number= AZ15004



Claim Begin-End: AMC448088-AMC448088

4 Annual Filings



AZ15004-29

AMC450400-AMC453366

UNITED STATES  
DEPARTMENT OF THE INTERIOR  
BUREAU OF LAND MANAGEMENT

183

PER

488 088

MAINTENANCE FEE WAIVER CERTIFICATION

FORM APPROVED  
OMB NO. 1004-0114  
Expires: January 31, 2020

SEE INSTRUCTIONS ON PAGE 2

- This small miner waiver is filed for the assessment year beginning on September 1, 2019 and ending on September 1, 2020.
- The undersigned and all related parties owned ten or fewer mining claims, mill, or tunnel sites located and maintained on Federal lands in the United States of America on September 1, 2019.
- The undersigned have performed the assessment work required by law for each mining claim listed prior to filing this waiver and understand that by filing this form, the undersigned must file an affidavit of assessment work with the Bureau of Land Management (BLM) by the December 30th following the filing of this waiver.
- The undersigned understand that if the assessment work obligation has not yet come due under 30 U.S.C. 28 (for those claims in their first assessment year only), a notice of intent to hold reciting this condition must be recorded by the December 30th following the filing of this waiver.
- The undersigned understand that mill and tunnel sites may also be listed on this waiver and be waived from payment of the maintenance fee, and that a notice of intent to hold for these sites is required to be filed with the BLM by the December 30th following the filing of this waiver.
- The undersigned understand and acknowledge that pursuant to 43 U.S.C. 1212 and 18 U.S.C. 1001, the filing or recording of a false, fictitious, or fraudulent document with the BLM may result in a fine of up to \$250,000, a prison term not to exceed five years, or both.
- The mining claims, mill or tunnel sites for which this waiver from payment of the maintenance fees is requested are:

CLAIM OR SITE NAME	BLM RECORDATION SERIAL NUMBER
1. Duck ✓	AMC 448088
2.	
3.	
4.	
5.	
6.	
7.	
8.	
9.	
10.	

RECEIVED  
 BLM AZ STATE OFFICE  
 2019 AUG 13 A 8:23  
 PHOENIX, ARIZONA

The owner(s) (claimants) of the above mining claims and sites are:

DAVID VALENZUELA  
(Owner's Name - Please Print)

*David A. Beckham*  
(Owner's Signature)

P.O. Box 3  
(Owner's Mailing Address)

MEADVIEW AZ 86444  
(City) (State) (Zip Code)

DOUGLAS PECKHAM  
(Owner's Name - Please Print)

*David A. Beckham*  
(Owner's Signature)

P.O. Box 667  
(Owner's Mailing Address)

MEADVIEW AZ 86444  
(City) (State) (Zip Code)

VINCENT SAHONE  
(Owner's Name - Please Print)

*David A. Beckham*  
(Owner's Signature)

7913 Hollow Pine St  
(Owner's Mailing Address)

LAS VEGAS NV 89143  
(City) (State) (Zip Code)

DANNY VALENZUELA  
(Owner's Name - Please Print)

*David A. Beckham*  
(Owner's Signature)

33202 N. WINDMILL RUN  
(Owner's Mailing Address)

QUEEN CREEK AZ 85142  
(City) (State) (Zip Code)

(Continued on page 2)

SEP 12 2019  
BY: *[Signature]*

NW *[Signature]*



JARED VALENZUELA

(Owner's Name - Please Print)

*Quah A. P. ...*

(Owner's Signature)

P.O. Box 1040

(Owner's Mailing Address)

MEADVIEW

(City)

AZ

(State)

86444

(Zip Code)

BRADLEY LARSON

(Owner's Name - Please Print)

*Quah A. P. ...*

(Owner's Signature)

5401 EAST KANIKSU STREET

(Owner's Mailing Address)

APACHE JUNCTION

(City)

AZ

(State)

85119

(Zip Code)

(Owner's Name - Please Print)

(Owner's Signature)

(Owner's Mailing Address)

(City)

(State)

(Zip Code)

(Owner's Name - Please Print)

(Owner's Signature)

(Owner's Mailing Address)

(City)

(State)

(Zip Code)

18 U.S.C. 1001 and 43 U.S.C. 1212 make it a crime for any person knowingly and willfully to make to any department or agency of the United States any false, fictitious or fraudulent statements or representations as to any matter within its jurisdiction.

INSTRUCTIONS

1. This certification is made under the provisions of 43 U.S.C. § 1744 and 30 U.S.C. §28-28k and the regulations thereunder (43 CFR Part 3830).
2. The claimant(s) must fill in the dates in paragraph 1 for the beginning and ending of the assessment year for which this waiver is sought.
3. The claimant(s) must fill in the date in paragraph 2 for the beginning of the assessment year for which this waiver is sought.
4. All claim and site names and BLM serial numbers must be listed for the mining claims, mill sites, and tunnel sites for which the waiver is sought.
5. All owners of the mining claims, mill sites, and tunnel sites and their addresses must be given.
6. This waiver form must be signed by all the claimants or their designated agent, in original form. If an agent is designated, a notarized designation of agent, signed by all of the claimants with proper address given, must be submitted with this waiver.
7. This form must be filed no later than September 1st for the upcoming assessment year in the BLM State Office where the mining claims or sites are recorded, or the waiver cannot be granted by the BLM. (Example: To obtain a waiver for the assessment year 2012, which begins on September 1, 2011, you must qualify for and file for a waiver no later than September 1, 2011, in the proper BLM State Office.)
8. For all mining claims which require assessment work, you must record an affidavit of labor on or before the December 30th immediately following the filing of this waiver. For all other mining claims or sites waived, you must record a notice of intent to hold on or before the December 30th immediately following the filing of this waiver.
9. Mill and tunnel sites may also be listed on this waiver and be waived from payment of the maintenance fee. A notice of intent to hold for these sites is required to be filed by the December 30th following the filing of this waiver.

PHOENIX, ARIZONA  
 2019 AUG 13 A 8:23  
 RECEIVED  
 BLM AZ STATE OFFICE

FOR OFFICIAL USE ONLY

## NOTICES

**The Privacy Act** and 43 CFR 2.223(d) require that you be furnished the following information in connection with the information requested by this form.

**AUTHORITY:** 30 U.S.C. 28f and 43 CFR part 3835 permit collection of the information requested by this form.

**PRINCIPAL PURPOSE:** The BLM will use the information you provide to verify that the owner(s) (claimants(s)) of a mining claim has/have complied with 30 U.S.C. 28f and 43 CFR part 3835 and is/are entitled to perform assessment work in lieu of paying the maintenance fee for the mining claims listed on this form.

**ROUTINE USES:** The BLM will only disclose this information in accordance with the provisions at 43 CFR 2.231(b) and (c).

**EFFECT OF NOT PROVIDING INFORMATION:** Disclosure of the requested information is required by 30 U.S.C. 28f and 43 CFR part 3835 for those claimants qualified to request the small miner waiver allowed. Failure to submit all the requested information or to complete this form will delay the BLM's processing of the form and may preclude the BLM's acceptance of the maintenance fee waiver request, which may result in forfeiture of the mining claim or site by the claimant.

**The Paperwork Reduction Act** requires us to inform you that:

The BLM collects this information to determine whether or not you are qualified for waiver of maintenance fees.

Submission of the requested information is necessary to obtain or retain a benefit.

You do not have to respond to this or any other Federal agency-sponsored information collection unless it displays a currently valid OMB control number.

**BURDEN HOURS STATEMENT:** Public reporting burden for this form is estimated to average 20 minutes per response, including the time for reviewing instructions, gathering and maintaining data, and completing and reviewing the form. You may submit comments regarding the burden estimate or any other aspect of this form to: U.S. Department of the Interior, Bureau of Land Management (1004-0114), Bureau Information Collection Clearance Officer (WO-630), Mail Stop 401 LS, 1849 C St., N.W., Washington, D.C. 20240.

RECEIVED  
BLM AZ STATE OFFICE  
2019 AUG 13 A 8:23  
PHOENIX, ARIZONA

# Power of Attorney

Effective Date 07 / 25 / 19

I, Danny Valenzuela a resident of 33202 N. Windmill Run Queen Creek AZ 85142 do hereby designate:

David Valenzuela

A resident of Meadview Arizona

Located at P. O. Box 3  
26321 Rainbow  
Meadview, AZ. 86444

And Douglas A. Peckham  
A resident of Meadview AZ

Located at P.O. Box 667  
415 Diamond Creek Cv.  
Meadview AZ . 86444


RECEIVED  
BLM AZ STATE OFFICE  
2019 AUG 13 A 8:23  
PHOENIX, ARIZONA

As my attorney-in-fact to act on my behalf for the following purpose(s):

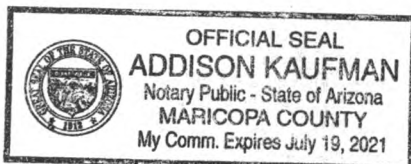
As my authorized representatives to sign the location notice and any other documents pertaining to the registration of the Duck mining claims. AMC #

I fully understand and agree that any third party who is given a copy of this Power of Attorney may act relying on it.

The laws of the State of Arizona in Mohave County and any applicable Federal Law shall govern this contract.

  
Signature of Principle \_\_\_\_\_ Date 7-25-19  
Danny Valenzuela

Notarized By  \_\_\_\_\_ Date 7/25/19



# Power of Attorney

Effective Date 7/17/2019

I, David Valenzuela a resident of P.O. Box 3 26321 Rainbow, Meadview AZ 86444 do hereby designate:

David Valenzuela

A resident of Meadview Arizona

Located at P. O. Box 3  
26321 Rainbow  
Meadview, AZ. 86444

And Douglas A. Peckham  
A resident of Meadview AZ

Located at P.O. Box 667  
415 Diamond Creek Cv.  
Meadview AZ . 86444

RECEIVED  
BLM AZ STATE OFFICE  
2019 AUG 13 A 8:23  
PHOENIX, ARIZONA

As my attorney-in-fact to act on my behalf for the following purpose(s):


As my authorized representatives to sign the location notice and any other documents pertaining to the registration of the Duck mining claims. AMC #

I fully understand and agree that any third party who is given a copy of this Power of Attorney may act relying on it.

The laws of the State of Arizona in Mohave County and any applicable Federal Law shall govern this contract.

David Valenzuela Date 7/17/2019  
Signature of Principle  
David Valenzuela

Notarized By Jeanne R Hampton Date 7/17/2019  
02/02/2020



# Power of Attorney

Effective Date 7, 17, 2019

I, Douglas A. Peckham a resident of P.O. Box 667, 415 Diamond Creek Dr. Meadview AZ 86444 do hereby designate:

David Valenzuela

A resident of Meadview Arizona

Located at P. O. Box 3  
26321 Rainbow  
Meadview, AZ. 86444

And Douglas A. Peckham  
A resident of Meadview AZ

Located at P.O. Box 667  
415 Diamond Creek Cv.  
Meadview AZ . 86444

RECEIVED  
BLM AZ STATE OFFICE  
2019 AUG 13 A 8:23  
PHOENIX, ARIZONA

As my attorney-in-fact to act on my behalf for the following purpose(s):


As my authorized representatives to sign the location notice and any other documents pertaining to the registration of the Duck mining claims. AMC #

I fully understand and agree that any third party who is given a copy of this Power of Attorney may act relying on it.

The laws of the State of Arizona in Mohave County and any applicable Federal Law shall govern this contract.

Douglas A. Peckham Date 7/17/2019  
Signature of Principle  
Douglas A. Peckham

Notarized By Jeanne R Hampton Date 7/17/2019  
02/02/2020



# Power of Attorney

Effective Date

7, 26, 19

I, Vincent Salone a resident of 7915 Hollow Pine St Las Vegas NV 89143 do hereby designate:

David Valenzuela

A resident of Meadview Arizona

Located at P. O. Box 3  
26321 Rainbow  
Meadview, AZ. 86444

And Douglas A. Peckham

A resident of Meadview AZ

Located at P.O. Box 667  
415 Diamond Creek Cv.  
Meadview AZ . 86444


RECEIVED  
BLM AZ STATE OFFICE  
2019 AUG 13 A 8:24  
PHOENIX, ARIZONA


As my attorney-in-fact to act on my behalf for the following purpose(s):

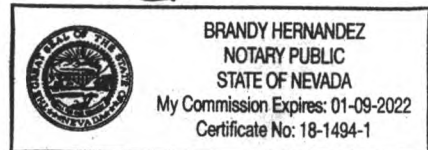
As my authorized representatives to sign the location notice and any other documents pertaining to the registration of the Duck mining claims. AMC #

I fully understand and agree that any third party who is given a copy of this Power of Attorney may act relying on it.

The laws of the State of Arizona in Mohave County and any applicable Federal Law shall govern this contract.

 Date 7/26/19  
Signature of Principle  
Vincent Salone

Notarized By  Date 07.26.2019



# Power of Attorney

Effective Date 7 / 18 / 19

I, Jarred Valenzuela a resident of P.O. Box 1040, 1442 Middle Point Dr. Meadview AZ 86444 do hereby designate:

David Valenzuela

A resident of Meadview Arizona

Located at P. O. Box 3  
26321 Rainbow  
Meadview, AZ. 86444

And Douglas A. Peckham

A resident of Meadview AZ

Located at P.O. Box 667  
415 Diamond Creek Cv.  
Meadview AZ . 86444

RECEIVED  
BLM AZ STATE OFFICE  
2019 AUG 13 A 8:24  
PHOENIX, ARIZONA

As my attorney-in-fact to act on my behalf for the following purpose(s):


As my authorized representatives to sign the location notice and any other documents pertaining to the registration of the Duck mining claims. AMC #

I fully understand and agree that any third party who is given a copy of this Power of Attorney may act relying on it.

The laws of the State of Arizona in Mohave County and any applicable Federal Law shall govern this contract.

Jarred Valenzuela Date 7/18/19  
Signature of Principle  
Jarred Valenzuela

[Signature] Date 7/18/19  
Notarized By



# Acknowledgment by Individual

State of

County of

ARIZONA

PINAL

On this 25 day of JULY, 20 19, before me, ABRAHAM MARTINEZ FLORES  
Name of Notary Public

the undersigned Notary Public, personally appeared


BRADLEY ALAN LARSON

Name of Signer(s)

- Proved to me on the oath of \_\_\_\_\_
- Personally known to me
- Proved to me on the basis of satisfactory evidence AZ DL D05596361 EXP 10/26/2022  
(Description of ID)

to be the person(s) whose name(s) is/are subscribed to the within instrument, and acknowledged that he/she/they executed it.

WITNESS my hand and official seal.



Notary Seal

Abraham Martinez Flores

(Signature of Notary Public)

My commission expires 04-22-2023

Optional: A thumbprint is only needed if state statutes require a thumbprint.

Right Thumbprint of Signer	
Top of thumb here	

RECEIVED  
 BLM AZ STATE OFFICE  
 2019 AUG 13 A 8:24  
 PHOENIX, ARIZONA

### For Bank Purposes Only

### Description of Attached Document

Type or Title of Document

POWER OF ATTORNEY

Document Date

Number of Pages

07/25/2019

1

Signer(s) Other Than Named Above

\_\_\_\_\_



FO01-00000DSG5350-01



# Power of Attorney

Effective Date 07 / 25 / 2019

I, Bradley Larson a resident of 5401 East Kaniksu Street Apache Junction AZ 85119 do hereby designate:

David Valenzuela

A resident of Meadview Arizona

Located at P. O. Box 3  
26321 Rainbow  
Meadview, AZ. 86444

And Douglas A. Peckham

A resident of Meadview AZ

Located at P.O. Box 667  
415 Diamond Creek Cv.  
Meadview AZ . 86444

RECEIVED  
BLM AZ STAFF OFFICE  
2019 AUG 13 A 8:24  
PHOENIX, ARIZONA

As my attorney-in-fact to act on my behalf for the following purpose(s):

As my authorized representatives to sign the location notice and any other documents pertaining to the registration of the Duck mining claims. AMC #

I fully understand and agree that any third party who is given a copy of this Power of Attorney may act relying on it.

The laws of the State of Arizona in Mohave County and any applicable Federal Law shall govern this contract.

Bradley Larson Date 7-25-2019  
Signature of Principle  
Bradley Larson

Notarized By ABRAHAM MARTINEZ FLORES Date 07/25/2019  
Abraham Martinez Flores

UNITED STATES  
DEPARTMENT OF THE INTERIOR  
BUREAU OF LAND MANAGEMENT

**MAINTENANCE FEE WAIVER CERTIFICATION**

263  
*[Signature]*

448088

FORM APPROVED  
OMB NO. 1004-0114  
Expires: January 31, 2020

SEE INSTRUCTIONS ON PAGE 2

- This small miner waiver is filed for the assessment year beginning on September 1, 2018 and ending on September 1, 2019.
- The undersigned and all related parties owned ten or fewer mining claims, mill, or tunnel sites located and maintained on Federal lands in the United States of America on September 1, 2018.
- The undersigned have performed the assessment work required by law for each mining claim listed prior to filing this waiver and understand that by filing this form, the undersigned must file an affidavit of assessment work with the Bureau of Land Management (BLM) by the December 30th following the filing of this waiver.
- The undersigned understand that if the assessment work obligation has not yet come due under 30 U.S.C. 28 (for those claims in their first assessment year only), a notice of intent to hold reciting this condition must be recorded by the December 30th following the filing of this waiver.
- The undersigned understand that mill and tunnel sites may also be listed on this waiver and be waived from payment of the maintenance fee, and that a notice of intent to hold for these sites is required to be filed with the BLM by the December 30th following the filing of this waiver.
- The undersigned understand and acknowledge that pursuant to 43 U.S.C. 1212 and 18 U.S.C. 1001, the filing or recording of a false, fictitious, or fraudulent document with the BLM may result in a fine of up to \$250,000, a prison term not to exceed five years, or both.
- The mining claims, mill or tunnel sites for which this waiver from payment of the maintenance fees is requested are:

CLAIM OR SITE NAME	BLM RECORDATION SERIAL NUMBER
1. <u>DUCK</u>	<u>AMC 448088 (913)</u>
2.	
3.	
4.	
5.	
6.	
7.	
8.	
9.	
10.	

RECEIVED  
BLM AZ STATE OFFICE  
2018 AUG 16 P 2:43  
PHOENIX, ARIZONA

The owner(s) (claimants) of the above mining claims and sites are:

<sup>1ct</sup> DOUG PECKHAM  
(Owner's Name - Please Print)  
P.O. Box 667  
(Owner's Mailing Address)

*Doug Peckham* 11/2/17  
(Owner's Signature)  
MEADVIEW AZ 86444  
(City) (State) (Zip Code)

<sup>1ct</sup> DAVID VALENZUELA  
(Owner's Name - Please Print)  
P.O. Box 3  
(Owner's Mailing Address)

*Doug Peckham* PUA 11/2/2017  
(Owner's Signature)  
MEADVIEW AZ 86444  
(City) (State) (Zip Code)

<sup>1ct</sup> VINCENT SALONE  
(Owner's Name - Please Print)  
7913 Hollow Pine ST  
(Owner's Mailing Address)

*Doug Peckham* 10/16/17  
(Owner's Signature)  
HAS VEGAS NV 89143  
(City) (State) (Zip Code)

<sup>1ct</sup> DANNY VALENZUELA  
(Owner's Name - Please Print)  
33202 N. WINDMILL RUN  
(Owner's Mailing Address)

*Doug Peckham* 11/22/17  
(Owner's Signature)  
QUEEN CREEK AZ 85142  
(City) (State) (Zip Code)

(Continued on page 2)

AC 483 (City) AC 247-PA pin (State)  
**ENTERED INTO COMPUTER**  
PB

mw/pb

1 ✓ JARED VALENZUELA  
(Owner's Name - Please Print)

Dug Peckham  
(Owner's Signature) POA 10/12/17

P.O. Box 1040  
(Owner's Mailing Address)

MEADVIEW (City) AZ (State) 86444 (Zip Code)

1 ✓ CHUCK LARSON  
(Owner's Name - Please Print)

Dug Peckham  
(Owner's Signature) POA 9/22/17

5401 EAST KANIKSU STREET  
(Owner's Mailing Address)

APACHE JUNCTION (City) AZ (State) 85119 (Zip Code)

<sup>new</sup> filed a POA on 11/27/18 & filed his legal name info on 12/10/2018  
(Owner's Name - Please Print)

(Owner's Signature)

Legal Name is Bradley A. Larson  
(Owner's Mailing Address)

(City) (State) (Zip Code)

(Owner's Name - Please Print)

(Owner's Signature)

(Owner's Mailing Address)

(City)

(State)

(Zip Code)

18 U.S.C. 1001 and 43 U.S.C. 1212 make it a crime for any person knowingly and willfully to make to any department or agency of the United States any false, fictitious or fraudulent statements or representations as to any matter within its jurisdiction.

INSTRUCTIONS

1. This certification is made under the provisions of 43 U.S.C. § 1744 and 30 U.S.C. §28-28k and the regulations thereunder (43 CFR Part 3830).
2. The claimant(s) must fill in the dates in paragraph 1 for the beginning and ending of the assessment year for which this waiver is sought.
3. The claimant(s) must fill in the date in paragraph 2 for the beginning of the assessment year for which this waiver is sought.
4. All claim and site names and BLM serial numbers must be listed for the mining claims, mill sites, and tunnel sites for which the waiver is sought.
5. All owners of the mining claims, mill sites, and tunnel sites and their addresses must be given.
6. This waiver form must be signed by all the claimants or their designated agent, in original form. If an agent is designated, a notarized designation of agent, signed by all of the claimants with proper address given, must be submitted with this waiver.
7. This form must be filed no later than September 1st for the upcoming assessment year in the BLM State Office where the mining claims or sites are recorded, or the waiver cannot be granted by the BLM. (Example: To obtain a waiver for the assessment year 2012, which begins on September 1, 2011, you must qualify for and file for a waiver no later than September 1, 2011, in the proper BLM State Office.)
8. For all mining claims which require assessment work, you must record an affidavit of labor on or before the December 30th immediately following the filing of this waiver. For all other mining claims or sites waived, you must record a notice of intent to hold on or before the December 30th immediately following the filing of this waiver.
9. Mill and tunnel sites may also be listed on this waiver and be waived from payment of the maintenance fee. A notice of intent to hold for these sites is required to be filed by the December 30th following the filing of this waiver.

FOR OFFICIAL USE ONLY  
 RECEIVED  
 BLM AZ STATE OFFICE  
 PHOENIX, ARIZONA  
 2016 AUG 16 P 2:44

# Power of Attorney

Effective Date 11 / 02 / 2017

I, do hereby designate David Valenzuela

A resident of Meadview Arizona

Located at P. O. Box 3  
Meadview, AZ. 86444

And Douglas A. Peckham

A resident of Meadview AZ

Located at P.O. Box 667  
Meadview AZ . 86444

RECEIVED  
BLM AZ STATE OFFICE  
2017 DEC -5 A 7:12  
PHOENIX, ARIZONA

As my attorney-in-fact to act on my behalf for the following purpose(s):


As my authorized representatives to sign the location notice and any other documents pertaining to the registration of the Duck mining claims. AMC #

I fully understand and agree that any third party who is given a copy of this Power of Attorney may act relying on it.

The laws of the State of Arizona in Mohave County and any applicable Federal Law shall govern this contract.

David Valenzuela Date 11/02/2017  
Signature of Principle

Notarized By Jeanne R. Hampton Date 11/02/2017  
Jeanne R Hampton



*expires 02/02/2020*

RECEIVED  
BLM AZ STATE OFFICE  
2018 AUG 16 P 2:44  
PHOENIX, ARIZONA

AMC 448088

*David Valenzuela*

# Power of Attorney

Effective Date 11/02/2017

I, do hereby designate David Valenzuela

A resident of Meadview Arizona

Located at P. O. Box 3  
26321 Rainbow  
Meadview, AZ. 86444

And Douglas A. Peckham

A resident of Meadview AZ

Located at P.O. Box 667  
415 Diamond Creek Cv.  
Meadview AZ . 86444

As my attorney-in-fact to act on my behalf for the following purpose(s)

As my authorized representatives to sign the location notice and any other documents pertaining to the registration of the Duck mining claims. AMC #

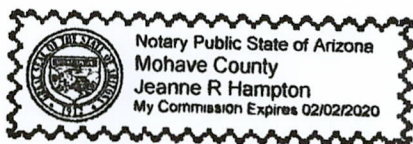
I fully understand and agree that any third party who is given a copy of this Power of Attorney may act relying on it.

The laws of the State of Arizona in Mohave County and any applicable Federal Law shall govern this contract.

*Doug A. Peckham* Date 11-02-2017  
Signature of Principle

Notarized By Jeanne R Hampton Date 11/02/2017

*Jeanne R Hampton*



*expires 02/02/2020*

RECEIVED  
BLM AZ STATE OFFICE  
2017 DEC -5 A 7:12  
PHOENIX, ARIZONA

RECEIVED  
BLM AZ STATE OFFICE  
2018 AUG 16 P 2:44  
PHOENIX, ARIZONA

AMC 448088

*Doug Peckham*

# Power of Attorney

Effective Date 10 / 16 / 2017

I, do hereby designate David Valenzuela

A resident of Meadview Arizona

Located at P. O. Box 3  
Meadview, AZ. 86444

And Douglas A. Peckham

A resident of Meadview AZ

Located at P.O. Box 667  
Meadview AZ . 86444

RECEIVED  
BLM AZ STATE OFFICE  
2017 DEC -5 A 7:12  
PHOENIX, ARIZONA

As my attorney-in-fact to act on my behalf for the following purpose(s):

As my authorized representatives to sign the location notice and any other documents pertaining to the registration of the Duck mining claims. AMC #

I fully understand and agree that any third party who is given a copy of this Power of Attorney may act relying on it.


The laws of the State of Arizona in Mohave County and any applicable Federal Law shall govern this contract.

*DAV* Date 10/16/2017  
Signature of Principle

Notarized By *Camille Collins* Date 10-16-17

RECEIVED  
BLM AZ STATE OFFICE  
2010 AUG 16 P 2:44  
PHOENIX, ARIZONA

AMC 448088



Vincent Salome

# Power of Attorney

Effective Date 11/22/17

I, do hereby designate **David Valenzuela**

A resident of **Meadview Arizona**

Located at **P. O. Box 3**  
**Meadview, AZ. 86444**

And **Douglas A. Peckham**

A resident of **Meadview AZ**

Located at **P.O. Box 667**  
**Meadview AZ . 86444**

RECEIVED  
BLM AZ STATE OFFICE  
2017 DEC -5 A 7:12  
PHOENIX, ARIZONA

As my attorney-in-fact to act on my behalf for the following purpose(s):

As my authorized representatives to sign the location notice and any other documents pertaining to the registration of the Duck mining claims. AMC #

I fully understand and agree that any third party who is given a copy of this Power of Attorney may act relying on it.

The laws of the State of Arizona in Mohave County and any applicable Federal Law shall govern this contract.

*David Valenzuela* Date 11/22/17  
Signature of Principle

Notarized By *Patricia B Strachan* Date 11-22-17  
County Maricopa State of Arizona  
Commission Exp - 7-29-2020



RECEIVED  
BLM AZ STATE OFFICE  
2018 AUG 16 P 2:44  
PHOENIX, ARIZONA

AMC 448088

*David Valenzuela*

**Power of Attorney**

Effective Date 10 / 12 / 17

I, do hereby designate David Valenzuela

A resident of Meadview Arizona

Located at P. O. Box 3  
26321 Rainbow  
Meadview, AZ. 86444

And Douglas A. Peckham

A resident of Meadview AZ

Located at P.O. Box 667  
415 Diamond Creek Cv.  
Meadview AZ . 86444

PHOENIX, ARIZONA

2017 DEC -5 A 7:12

RECEIVED  
BLM AZ STATE OFFICE

As my attorney-in-fact to act on my behalf for the following purpose(s):

As my authorized representatives to sign the location notice and any other documents pertaining to the registration of the Duck mining claims. AMC #

I fully understand and agree that any third party who is given a copy of this Power of Attorney may act relying on it.

The laws of the State of Arizona in Mohave County and any applicable Federal Law shall govern this contract.


Jared Valenzuela Date 10/12/17  
Signature of Principle

[Signature] Date 10/12/17  
Notarized By

PHOENIX, ARIZONA

2018 AUG 16 P 2:44

RECEIVED  
BLM AZ STATE OFFICE



AMC 448088

Jared Valenzuela



# Power of Attorney

Effective Date 9/22/2017

I, do hereby designate David Valenzuela

A resident of Meadview Arizona

Located at P. O. Box 3  
Meadview, AZ. 86444

And Douglas A. Peckham

A resident of Meadview AZ

Located at P.O. Box 667  
Meadview AZ . 86444

RECEIVED  
BLM AZ STATE OFFICE  
2017 DEC -5 A 7:12  
PHOENIX, ARIZONA

As my attorney-in-fact to act on my behalf for the following purpose(s):

As my authorized representatives to sign the location notice and any other documents pertaining to the registration of the Duck mining claims. AMC #

I fully understand and agree that any third party who is given a copy of this Power of Attorney may act relying on it.

The laws of the State of Arizona in Mohave County and any applicable Federal Law shall govern this contract.

Chuck Larson Date 9-22-2017  
Signature of Principle

[Signature] Date 9.22.2017  
Notarized By Valerie Cruz

AMC 448088

RECEIVED  
BLM AZ STATE OFFICE  
2018 AUG 16 P 2:44  
PHOENIX, ARIZONA

Chuck Larson

Mining Claims Authorization Statement

I, Chuck Arson,

Address: 5401 East Kaniksu Street  
Apache Junction AZ 85119

RECEIVED  
BLM AZ STATE OFFICE  
2017 DEC -5 A 7:12  
PHOENIX, ARIZONA


Authorized and am aware that I am listed as a locator on the on the location notice for the Duck claim AMC # . I have a bona fide interest in these claims and I located the claims independently, for my own self-interest and in good faith. I certify that these claims are in no way being located for the benefit of a company, corporation, or another individual in order to gain additional acreage they are not entitled to in accordance with the law.

Chuck Larson  
Signature

9-22-2017  
Date

Notarized by: Valerie Cruz

[Signature]  
Signature



RECEIVED  
BLM AZ STATE OFFICE  
2018 AUG 16 P 2:44  
PHOENIX, ARIZONA

AMC 448088

Box 661  
EADVIEW AZ 86444

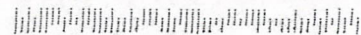
RECEIVED  
BLM AZ STATE OFFICE

2018 AUG 16 P 2:43

PHOENIX, ARIZONA

02 1P \$001.530  
0002718170 AUG 13 2018  
MAILED FROM ZIP CODE 86444

DEPARTMENT OF THE INTERIOR  
BUREAU OF LAND MANAGEMENT  
ARIZONA STATE OFFICE  
ONE NORTH CENTRAL AVENUE SUITE 800  
PHOENIX ARIZONA 85004



DEPARTMENT OF THE INTERIOR  
 BUREAU OF LAND MANAGEMENT  
 MINING CLAIMS  
 (LIVE) Serial Register Page

Run Date/Time: 9/14/2018 17:33 PM

Page 1 Of 1

01 10-21-1976;090STAT0090;43USC1744

Total Acres

Serial Number

Case Type 384201: PLACER CLAIM

120.000

AMC448088

Claim Name: DUCK

Commodity:

Case Disposition: ACTIVE

Lead File Number

Required Maintenance Fee: 930.00

AMC448088

Name & Address	POA DATE	Interest Relationship
VALENZUELA DAVID R	11/02/2017	CLAIMANT
PECKHAM DOUG	11/02/2017	CLAIMANT
SALONE VINCENT	10/16/2017	CLAIMANT
VALENZUELA DANNY	11/22/2017	CLAIMANT
VALENZUELA JARED	10/21/17	CLAIMANT
ARSON CHUCK - Not Notarized Statement only & dated 9/22/2017		CLAIMANT

Mer	Twp	Rng	Sec	Quadrant	District	County / State
14	0290N	0170W	010	NW	KINGMAN FIELD OFFICE	MOHAVE AZ

Act Date	Code	Action Text	Action Remarks	Receipt Number
09/07/2017	403	LOCATION DATE		
12/06/2017	395	RECORDATION NOTICE RECD	1	4037462
08/16/2018	483	SMALL MINER CERT FILED	2019	
12/05/2017	685	ADDL MAINTENANCE FEE	2018;\$775	4037462
12/05/2017	484	LOCATION YEAR / MAINTENANCE FEE	2018;\$155	4037462
08/16/2018	480	EVID OF ASSMT FILED	2018	4248650
08/16/2018	247	FUTURE ACTION SUSPENSE	2019 WVR CORRECTION	
02/14/2018	379	REFUND AUTHORIZED	2018;\$285	4037462
02/14/2018	669	LAND STATUS CHECKED		
12/05/2017	501	ACCT ADV IN LEAD FILE	AMC448088;	

Line Nr	Remarks
0001	POA FOR ARSON CHUCK-DATED 9/22/2017 IS NOT NOTARIZED

UNITED STATES  
DEPARTMENT OF THE INTERIOR  
BUREAU OF LAND MANAGEMENT

FORM APPROVED  
OMB NO.: 1004-0114  
Expires: January 31, 2020

**AFFIDAVIT OF ANNUAL ASSESSMENT WORK**

448088

**WHEN RECORDED, MAIL DOCUMENT TO:**

NAME: Doug Peckham

ADDRESS: P.O. Box 667

CITY, STATE, ZIP: MEADVIEW, AZ 86444

**FOR COUNTY RECORDER'S USE**

No. of Claims 1

x \$10/claim

Total due BLM \$ 10.00

**TO ALL WHOM IT MAY CONCERN:**

- The undersigned certifies that at least \$100 per claim was expended for development, labor and improvements, or equivalent value added, as the annual assessment work for the assessment year ending September 1, 2018 for the following contiguous unpatented mining claim(s), located in the County of MEHARVE, in the State of AZ.

BLM Serial No.	Name of Claim	Tp Rg Sec Mer				County Recordation Book and Page No.	Co. Recording Date
		Example: 13N 5E 14 MDM					
AMC 448088	Duck	29N	17	W	10		

RECEIVED  
BLM ARIZONA STATE OFFICE  
2018 AUG 16 P 2:44  
PHOENIX, ARIZONA

**ENTERED**  
AUG 31 2018  
By RAM

2. Type of labor and improvements (specify what was done and give the total value for that labor and improvement to show at least \$100 for each claim). If a geological, geochemical, or geophysical survey was performed, as per 30 U.S.C. 28-1, reference the title of the report of survey, give cost and date of the survey and report, and indicate it was filed with the County Recorder:

Description of Work Performed	Value of Work Performed	Date Work Was Performed
ROAD IMPROVEMENT/MAINTENANCE	150.00	08-12-18
APPROXIMATELY 100/BS OLD TRASH/METAL CONT.	30.00	04-04-18
ROAD MAINTENANCE	100.00	02-01-18

3. Name and mailing address of each person who performed the labor and improvements:

Name (please print)

Doug Peckham

DAVID VALENZUELA

Current Mailing Address (please print)

P.O. Box 667 MEADVIEW AZ 86444

P.O. Box 3 MEADVIEW AZ 86444

4. Name and mailing address of each person who holds and claims the subject mining claim(s) for the valuable minerals contained therein. Be sure to indicate if there is a change of address:

Name (please print)

Doug Peckham

DAVE VALENZUELA

VINCENT SAHANE

DANNY VALENZUELA

JARCD VALENZUELA

CHUCK ARSON

Current Mailing Address (please print)

P.O. Box 667 MEADVIEW AZ 86444

P.O. Box 3 MEADVIEW AZ 86444

7913 Hollow Pine St Las Vegas NV 89143

33202 N. WINDMILL RUN QUEEN CREEK AZ 85142

P.O. Box 1040 MEADVIEW AZ 86444

5401 EAST KANIRSU STREET APACHE JUNCTION AZ

85119

RECEIVED  
 BLM  
 ARIZONA STATE OFFICE  
 2018 AUG 6 P 2:44  
 PHOENIX ARIZONA

5. The undersigned testifies that on the date of 8-12, 2018, all monuments required by law were erected upon the subject claim(s), and all notices required by law were posted on the subject claim(s) or copies thereof were in place, and at said date, each corner monument bore or contained

markings sufficient to appropriately designate the corner of the claim to which it pertains and the name of the claim(s).

I hereby certify under penalty of perjury under the laws of the State of Arizona that the foregoing statements are true and correct:

[Signature] Date: 8/12/18  
(Signature of person responsible for above statement)

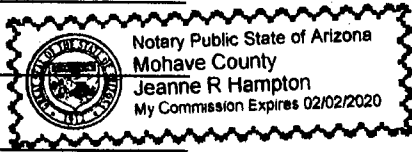
Title 18 U.S.C. 1001 and 43 U.S.C. 1212 make it a crime for any person knowingly and willfully to make to any department or agency of the United States any false, fictitious or fraudulent statements or representations as to any matter within its jurisdiction.

**Notary Block**

SUBSCRIBED AND SWORN TO before me, this 12 day of August 2018

By: [Signature]  
(Signature of Affiant)

Title: Notary Public



My Commission Expires: 02/02/2020

**INSTRUCTIONS**

1. This is an optional form that may be used to satisfy the requirements for the Bureau of Land Management (BLM) under the provisions of 43 U.S.C. §1744 and 30 U.S.C. §28-28d and the regulations thereunder (43 CFR part 3835). Since local and State laws may vary, you should contact your local and State agencies where the claims are located to ensure all applicable laws and requirements are satisfied.
2. The claimant(s) must fill in the date in paragraph 1 for the applicable assessment year and the county and state where the claims are located.
3. All claim names, BLM serial numbers, legal descriptions, and original county recording information must be listed for the claims pertaining to this assessment notice.
4. The claimant(s) must complete paragraph 2 listing all labor or improvements which was performed on or did benefit the subject mining claims. The value and date of the labor or improvements must also be listed. The total amount of labor or improvements can be listed, but the total expenditure must equal at least \$100 for each claim.
5. The names and current mailing addresses of the person(s) performing the labor shall be listed in paragraph 3.
6. The name and current mailing address of each owner (claimant) of the claims shall be listed in paragraph 4. The mailing address shall be the owner's address and not the address of an agent or anyone representing the claimant. Be sure to note if there has been a change of address.
7. Paragraph 5 shall be completed to show the date it was verified that all monuments required by law were properly erected, all notices were posted, and that corners were appropriately designated for all claims listed.
8. An exact legible reproduction or duplicate (other than microfilm or other electronic media) of the affidavit or another type of affidavit of assessment work that you file or will file in the county where each claim is located, must be filed with the BLM on or before December 30 of the calendar year in which the assessment year ends. For mill or tunnel sites, a separate notice of intent to hold must be filed with the BLM on or before December 30. Requirements for filing a notice of intent to hold can be found at 43 CFR 3835.33.
9. A processing fee of \$10 for each claim listed must be remitted to the BLM along with the or any other affidavit of assessment work.

RECEIVED  
STATE OFFICE  
AUG 16 2:43  
PHOENIX ARIZONA

UNITED STATES  
DEPARTMENT OF THE INTERIOR  
BUREAU OF LAND MANAGEMENT  
**MAINTENANCE FEE PAYMENT FORM  
FOR PLACER MINING CLAIMS**

Remitter Name: Doug Peckham

Mailing Address: P.O. Box 667

City, State, Zip: MEADVIEW AZ 86444

Check here if this is a change of address.

**FOR COUNTY RECORDER'S USE**

No. of claims 1  
Total due BLM \$ 10.00

- The maintenance fee may be paid by cash, check, money order, Bureau of Land Management (BLM) Declining Deposit Account, or credit card (VISA, American Express, Discover, or MasterCard). Payments must be remitted to the BLM State Office where your claim or site is recorded and received on or before September 1. If the payment is mailed, the envelope must be postmarked by a bona fide delivery service on or before September 1 and received at the proper BLM State Office within 15 calendar days after the due date. Payments may also be made by telephone using a credit card. A complete listing of BLM State Offices with their addresses and phone numbers can be found at
- The maintenance fee for the following claim(s) applies to the assessment year 2017.

CLAIM NAME	BLM SERIAL NO.	ACRES IN CLAIM	PAYMENT DUE TO THE BLM (See Instructions on Page 2)
Duck	AMC 448088	120	10.00

WRONG PAPERWORK  
FILED WITH  
WAIVER &  
AFFIDAVIT  
OF LABOR.  
*[Signature]*

RECEIVED  
BLM AZ STATE OFFICE  
2018 AUG 16 P 2:45  
PHOENIX, ARIZONA

Use a separate sheet for additional claim names, serial numbers, and claimant names and addresses.

# 4248650



Box 661  
EADVIEW AZ 86444

RECEIVED  
BLM AZ STATE OFFICE

2018 AUG 16 P 2:43

PHOENIX, ARIZONA

02 1P \$001.63<sup>0</sup>  
0002718170 AUG 13 2018  
MAILED FROM ZIP CODE 86444

DEPARTMENT OF THE INTERIOR  
BUREAU OF LAND MANAGEMENT  
ARIZONA STATE OFFICE  
ONE NORTH CENTRAL AVENUE SUITE 800  
PHOENIX ARIZONA 85004



**United States Department of the Interior**

**Bureau of Land Management**

DIV OF LANDS, MINRLS & ENERGY

ONE N CENTRAL AVE

PHOENIX, AZ 85004 -4427

Phone: 602-417-9200

Receipt

No:

4248650

<b>Transaction #:</b> 4364129	
<b>Date of Transaction:</b> 08/29/2018	
<b>CUSTOMER:</b>	
DOUG PECKHAM PO BOX 667 MEADVIEW, AZ 86444-0667 US	

LINE #	QTY	DESCRIPTION	REMARKS	UNIT PRICE	TOTAL
1	1.00	LOCATABLE MINERALS / MINING CLAIMS-NOT NEW-UNADJUD, ONE AUTH NO. ONLY / MINING CLAIM MONEY RECEIVED <b>CASES: AMC448088/\$10.00</b>	POL 2018/1 MAINT 2019/1	- n/a -	10.00
<b>TOTAL:</b>					<b>\$10.00</b>

PAYMENT INFORMATION			
NOTE: Items will appear on credit card statement as "Bureau of Land Mgmt CO".			
1	AMOUNT:	10.00	POSTMARKED: N/A
	TYPE:	CREDIT CARD	RECEIVED: 08/29/2018
	NAME:	PECKHAM, DOUG PO BOX 667 MEADVIEW AZ 86444-0667 US	
	CARD NO:	XXXXXXXXXXXX4904	AUTH CODE: 052414
	NAME ON CARD:	DOUGLAS PECKHAM	
	SIGNATURE:		

REMARKS
ONLY POL SHOULD BE CHARGED PER RM

This receipt was generated by the automated BLM Collections and Billing System and is a paper representation of a portion of the official electronic record contained therein.

**NOTICE!!**

**These documents have been scanned!**

**Do not place un-scanned documents beneath this notice!**

**Do not remove this notice from this file!**

GPO Jacket No. 560-102  
Print Order 61540  
Rise Business Services, LLC  
Job=AZ15 4/26/2019



Box Number= AZ15004



Claim Begin-End: AMC448088-AMC448088

5 Miscellaneous



AZ15004-29

AMC450400-AMC453366

**DEPARTMENT OF THE INTERIOR  
BUREAU OF LAND MANAGEMENT  
MINING CLAIMS**

**(LIVE) Serial Register Page**

Run Date/Time: 12/26/2017 01:08 PM

Page 1 of 1

**01 10-21-1976;090STAT0090;43USC1744**

**Case Type 384201: PLACER CLAIM**

**Claim Name: DUCK**

**Commodity :**

**Case Disposition: ACTIVE**

**Required Maintenance Fee: \$930.00**

**Total Acres**

**120.000**

**Serial Number**

**AMC448088**

**Lead File Number**

**AMC448088**

**Name & Address**

**Int Rel**

VALENZUELA JARED	PO BOX 1040, 1442 MIDDLE POINT DR	MEADVIEW, AZ 86444-1040	CLAIMANT
SALONE VINCENT	7913 HOLLOW PINE ST	LAS VEGAS, NV 89143-4613	CLAIMANT
* ARSON CHUCK - POA NOT NOTARIZED	5401 E KANIKSU ST	APACHE JUNCTION, AZ 85119-8427	CLAIMANT
VALENZUELA DANNY - Property -	33202 N WINDMILL RUN	QUEEN CREEK, AZ 85142-4601	CLAIMANT
VALENZUELA DAVID R - No NOTARY	PO BOX 3	MEADVIEW, AZ 86444-0003	CLAIMANT
PECKHAM DOUG - STAMP/SEAL	PO BOX 667	MEADVIEW, AZ 86444-0667	CLAIMANT

Mer	Twp	Rng	Sec	Quadrant	District/Field Office	County
14	0290N	0170W	010	NW	KINGMAN FO	MOHAVE

Act Date	Code	Action	Action Remarks	Receipt Number
09/07/2017	403	LOCATION DATE		
12/06/2017	395	RECORDATION NOTICE RECD	1	4037462
12/05/2017	484	LOCATION YEAR / MAINTENANCE	2018;\$155	4037462
12/06/2017	392	MONIES RECEIVED	\$1060.00;1	4037462
12/05/2017	501	ACCT ADV IN LEAD FILE	AMC448088;	

**Line Nr Remarks**

*POA for Chuck Arson does NOT have the NOTARY SEAL - 102*

**NOTICE!!**

**These documents have been scanned!**

**Do not place un-scanned documents beneath this notice!**

**Do not remove this notice from this file!**

GPO Jacket No. 560-102  
Print Order 61540  
Rise Business Services, LLC  
Job=AZ15 4/26/2019



Box Number= AZ15004



Claim Begin-End: AMC448088-AMC448088

6 Location Notices-Amendments and Supporting Documents



AZ15004-29

AMC450400-AMC453366

**MINING CLAIM STATUS REPORT**

Data Entered: 12/26/17 RAm

MTP Checked By: 12/26/17 RAm

GEO Checked By: 12/26/17 RAm

LEAD SERIAL NUMBER: AMC 448088 thru AMC \_\_\_\_\_

**NUMBER OF CLAIMS & TYPE:**

\_\_\_\_ LODE  
\_\_\_\_ PLACER  
1 ASSOCIATION PLACER  
\_\_\_\_ MILL SITE  
\_\_\_\_ TUNNEL SITE

**CHARGES:**

Processing Fee @ \$20 = \$ 20  
Location Fee @ \$37 = \$ 37  
Maintenance Fee @ \$155 = \$ 155  
Add'l Maint Fee for Assoc Placer = \$ \_\_\_\_\_  
**SUBTOTAL** → \$ 212  
Other Fees \$ 1,060  
Other Fees \$ \_\_\_\_\_  
**TOTAL** \$ 1,272

TOTAL ACREAGE: 120 Per Claim  
(Placer Only)

NUMBER OF LOCATORS: 6

DOCUMENTS RECEIVED VIA: Over-the-Counter [ ] Mail  **TIMELY FILED:** Yes  No [ ]

LEGAL DESCRIPTION: T 29N R 17W SEC 10  
T \_\_\_\_\_ R \_\_\_\_\_ SEC \_\_\_\_\_  
T \_\_\_\_\_ R \_\_\_\_\_ SEC \_\_\_\_\_  
T \_\_\_\_\_ R \_\_\_\_\_ SEC \_\_\_\_\_  
T \_\_\_\_\_ R \_\_\_\_\_ SEC \_\_\_\_\_

BLM [ ] FOREST SERVICE [ ] \_\_\_\_\_ SUBJ TO PL 359: Yes [ ] No [ ]  
WILDERNESS AREA [ ] \_\_\_\_\_

SPLIT ESTATE: N/A [ ] SX [ ] PX [ ] OTHER [ ] \_\_\_\_\_  
SRHA [ ] Was proper Notice filed if located on SHRA Land? Yes [ ] No [ ]

**RECONVEYED MINERALS ON BLM LAND REQUIRE OPENING ORDER FROM 1944 TO 1993:**

Open to Entry On \_\_\_\_\_ N/A [ ]

COMMENTS/STATUS: VOID [ ] PARTIALLY VOID [ ] PVT MINERALS [ ] WITHDRAWN LANDS [ ]  
OTHER [ ] \_\_\_\_\_

Refund - ? - HMC

[ ] Claimant acknowledges that portions of the following claim(s) site(s) may be void or voidable.

Printed Name of Claimant \_\_\_\_\_ Signature of Claimant \_\_\_\_\_

\*\*\*\*\*FINAL ADJUDICATION\*\*\*\*\*

DATE 2/14/18 INITIALS RS

AMC448088

**LOCATION NOTICE FOR PLACER MINING CLAIM**

Amendment BLM Serial # \_\_\_\_\_

NOTICE IS HEREBY GIVEN that the DUCK  
\_\_\_\_\_ placer mining claim has been located by

DAVE VALENZUELA whose current mailing  
address is P.O. Box 3 MEADVIEW  
AZ 86444

RECEIVED  
BLM AZ STATE OFFICE  
2017 DEC - 5 A 7 11  
PHOENIX, ARIZONA  
BLM  
Date  
Stamp

The general course of this claim is EAST To WEST and it is situated in MOHAVE  
County, Arizona. This claim is 2,640 feet in length and 1,980 feet in width.

120 Total Claim Acreage. This claim runs from the location monument on which this location notice is  
posted at the W corner of the claim approximately 2,640 feet in a WEST direction to the  
WEST end line and 1,980 feet in a SOUTH direction to the EAST end line. This claim is  
marked by four monuments, one at each corner of the claim.

The location monument on which this notice is posted is situated within Section 10, Township  
T 29N, Range 17 W, Gila Salt River Base and Meridian, Arizona. This claim encompasses  
portions of the following legal subdivision(s) if located by legal subdivision or the following quarter section(s),  
section(s), Township(s) and Range(s) NW 1/4 T29N R17W

\_\_\_\_\_, Gila Salt River Base and Meridian, Arizona.

The locality of this claim with reference to some natural object or permanent monument and additional information  
(if any) concerning its locality are as follows: GOING NE ON PIERCE FAIRY TURN LEFT AT MILE MARKER  
33.02. FOLLOW DIRT ROAD FOR 1.05 MILE ON LEFT SIDE OF RD WILL BE WHITE PVC PIPE  
WHICH IS NE CORNER MARKER FOR CLAIM The above information is shown on the attached map.

DATED AND POSTED on the ground this 07 day of SEPT, 2017.

LOCATOR(s)  AGENT

Print Name(s) DAVE VALENZUELA Doug Peckham

Signature(s) Dave Valenzuela Doug Peckham

Form MCF102  
Revised July 2014

AMC448088

LOCATION MONUMENT

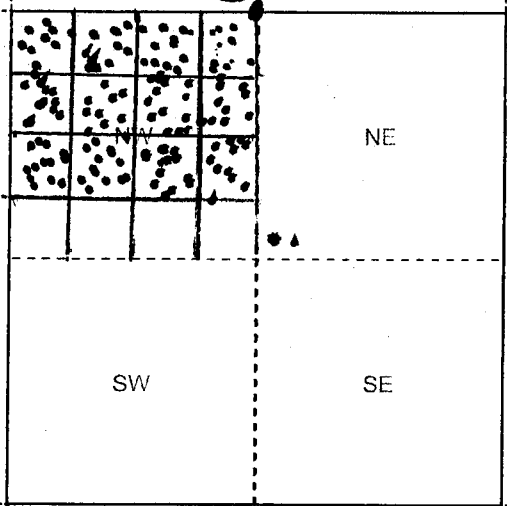
**MINING CLAIM MAP**

Lode ( ) Placer (X)  
Millsite ( )

120 ACRE

1 mile

1 mile



RECEIVED  
 BLM AZ STATE OFFICE  
 2011 DEC - 5 A 7 11  
 PHOENIX, ARIZONA

Scale: 1" = 2000 feet



1. The above map depicts the DUCK mining claim, which is located in Section (s) 10, Township T29 N, Range R17 W, Gila and Salt River Base and Meridian, MOHAVE County, Arizona. Total claim acreage is 120 ACRE

2. The type of corner and location monuments used are as follows: 4" WHITE PVC PIPE WITH END CAPS

3. The bearings and distances in degrees and feet between claim corners and to a public land survey monument are as depicted on the map.

4. If the claim is a placer or millsite claim with exterior limits conforming to legal subdivisions of the public survey, provide a legal description of the claim NW 1/4 SECTION

AMC448088

Form MCF100a  
Revised July 2014



Names and Mailing Address for claims

1. David Valenzuela P.O. Box 3  
26321 Rainbow  
Meadview AZ 86444
2. Doug Peckham P.O. Box 667  
415 Diamond Creek Cove  
Meadview AZ 86444
3. Vincent Salone 7913 Hollow Pine St  
Las Vegas NV 89143
4. Danny Valenzuela 33202 N. Windmill Run  
Queen Creek AZ 85142
5. Jared Valenzuela P.O. Box 1040  
1442 Middle Point Dr.  
Meadview AZ 86444
6. Chuck Arson 5401 East Kaniksu street  
Apache Junction AZ 85119

PHOENIX, ARIZONA

2011 DEC -5 A 7 11

RECEIVED  
BLM AZ STATE OFFICE

AHC448088



**Power of Attorney**

Effective Date 11 / 02 / 2017

I, do hereby designate David Valenzuela

A resident of Meadview Arizona

Located at P. O. Box 3  
Meadview, AZ. 86444

And Douglas A. Peckham

A resident of Meadview AZ

Located at P.O. Box 667  
Meadview AZ . 86444

RECEIVED  
BLM AZ STATE OFFICE  
2017 DEC -5 A 11 12  
PHOENIX, ARIZONA

As my attorney-in-fact to act on my behalf for the following purpose(s):

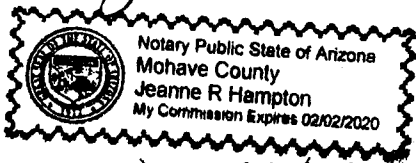
As my authorized representatives to sign the location notice and any other documents pertaining to the registration of the Duck mining claims. AMC #

I fully understand and agree that any third party who is given a copy of this Power of Attorney may act relying on it.

The laws of the State of Arizona in Mohave County and any applicable Federal Law shall govern this contract.

David Valenzuela Date 11/02/2017  
Signature of Principle

Notarized By Jeanne R. Hampton Date 11/02/2017  
Jeanne R Hampton



expires 02/02/2020

AMC448088

Mining Claims Authorization Statement

I, Douglas A Peckham,

Address: P.O. Box 667

Meadview AZ 86444

RECEIVED  
DLH AZ STATE OFFICE  
2017 DEC -5 A 7:12  
PHOENIX, ARIZONA


Authorized and am aware that I am listed as a locator on the on the location notice for the Duck claim AMC # . I have a bona fide interest in these claims and I located the claims independently, for my own self-interest and in good faith. I certify that these claims are in no way being located for the benefit of a company, corporation, or another individual in order to gain additional acreage they are not entitled to in accordance with the law.

Douglas A Peckham  
Signature

11-02-2017  
Date

Notarized by: Jeanne R. Hampton

Jeanne R Hampton  
Signature



EXPIRES 02/02/2020

AMC448088

# Power of Attorney

Effective Date 11 / 02 / 2017

I, do hereby designate **David Valenzuela**

A resident of **Meadview Arizona**

Located at **P. O. Box 3  
26321 Rainbow  
Meadview, AZ. 86444**

And **Douglas A. Peckham**

A resident of **Meadview AZ**


Located at **P.O. Box 667  
415 Diamond Creek Cv.  
Meadview AZ . 86444**

As my attorney-in-fact to act on my behalf for the following purpose(s)

As my authorized representatives to sign the location notice and any other documents pertaining to the registration of the Duck mining claims. AMC #

I fully understand and agree that any third party who is given a copy of this Power of Attorney may act relying on it.


The laws of the State of Arizona in Mohave County and any applicable Federal Law shall govern this contract.

  
Signature of Principle

Date 11-02-2017

Notarized By Jeanne R Hampton Date 11/02/2017





*expires 02/02/2020*

PHOENIX, ARIZONA

2017 DEC -5 A 7 12

RECEIVED  
BLM AZ STAFF OFFICE

AMC448088


Mining Claims Authorization Statement

I, Vincent Salone ,

Address: 7913 Hollow Pine St  
Las Vegas NV 89143

RECEIVED  
BLM AZ STATE OFFICE  
2017 DEC -5 A 7 12  
PHOENIX, ARIZONA


Authorized and am aware that I am listed as a locator on the on the location notice for the Duck claim AMC # . I have a bona fide interest in these claims and I located the claims independently, for my own self-interest and in good faith. I certify that these claims are in no way being located for the benefit of a company, corporation, or another individual in order to gain additional acreage they are not entitled to in accordance with the law.

  
\_\_\_\_\_  
Signature

10/16/2017  
\_\_\_\_\_  
Date

Notarized by:

  
\_\_\_\_\_  
Signature



AMC448088

# Power of Attorney

Effective Date 10 / 16 / 2017

I, do hereby designate David Valenzuela

A resident of Meadview Arizona

Located at P. O. Box 3  
Meadview, AZ. 86444

And Douglas A. Peckham

A resident of Meadview AZ

Located at P.O. Box 667  
Meadview AZ . 86444

PHOENIX, ARIZONA

2017 DEC -5 A 7 12


RECEIVED  
DLH AZ STATE OFFICE


As my attorney-in-fact to act on my behalf for the following purpose(s):


As my authorized representatives to sign the location notice and any other documents pertaining to the registration of the Duck mining claims. AMC #

I fully understand and agree that any third party who is given a copy of this Power of Attorney may act relying on it.

The laws of the State of Arizona in Mohave County and any applicable Federal Law shall govern this contract.

 Date 10/16/2017  
Signature of Principle

Notarized By  Date 10-16-17



AMC448088





# Power of Attorney

Effective Date 11/22/17

I, do hereby designate David Valenzuela

A resident of Meadview Arizona

Located at P. O. Box 3  
Meadview, AZ. 86444

And Douglas A. Peckham

A resident of Meadview AZ

Located at P.O. Box 667  
Meadview AZ . 86444

PHOENIX, ARIZONA

2017 DEC - 5 A 7 12

RECEIVED  
CLM AZ STATE OFFICE

As my attorney-in-fact to act on my behalf for the following purpose(s):


As my authorized representatives to sign the location notice and any other documents pertaining to the registration of the Duck mining claims. AMC #

I fully understand and agree that any third party who is given a copy of this Power of Attorney may act relying on it.

The laws of the State of Arizona in Mohave County and any applicable Federal Law shall govern this contract.

David Valenzuela Date 11/22/17  
Signature of Principle

Notarized By Patricia B Strachan Date 11-22-17  
County Maricopa state of Arizona  
Commission Exp - 7-29-2020



AMC448088

Mining Claims Authorization Statement

I, Jarred Valenzuela,

Address: P.O. Box 1040  
1442 Middle Point Dr.  
Meadview AZ 86444

RECEIVED  
BLM AZ STATE OFFICE  
2017 DEC - 5 A 7:12  
PHOENIX, ARIZONA


Authorized and am aware that I am listed as a locator on the on the location notice for the Duck claim AMC # . I have a bona fide interest in these claims and I located the claims independently, for my own self-interest and in good faith. I certify that these claims are in no way being located for the benefit of a company, corporation, or another individual in order to gain additional acreage they are not entitled to in accordance with the law.

Jarred Valenzuela  
Signature

10/12/17  
Date

Notarized by:

[Signature]  
Signature

 EDITH A. NEEDHAM  
Notary Public - State of Arizona  
MOHAVE COUNTY  
My Commission Expires  
June 15, 2018

AMC448088

# Power of Attorney

Effective Date 10 / 12 / 17

I, do hereby designate David Valenzuela

A resident of Meadview Arizona

Located at P. O. Box 3  
26321 Rainbow  
Meadview, AZ. 86444

And Douglas A. Peckham

A resident of Meadview AZ

Located at P.O. Box 667  
415 Diamond Creek Cv.  
Meadview AZ . 86444

PHOENIX, ARIZONA

2017 DEC - 5 A 7:12

RECEIVED  
DLH AZ STATE OFFICE

As my attorney-in-fact to act on my behalf for the following purpose(s):

As my authorized representatives to sign the location notice and any other documents pertaining to the registration of the Duck mining claims. AMC #

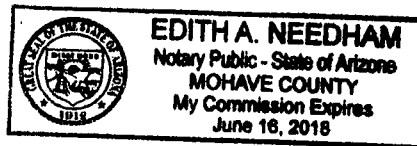
I fully understand and agree that any third party who is given a copy of this Power of Attorney may act relying on it.

The laws of the State of Arizona in Mohave County and any applicable Federal Law shall govern this contract.

David Valenzuela Date 10/12/17  
Signature of Principle

Notarized By [Signature] Date 10/12/17

AMC 448088



Mining Claims Authorization Statement

I, Chuck Arson,

Address: 5401 East Kaniksu Street

Apache Junction AZ 85119

RECEIVED  
BLM AZ STATE OFFICE  
2017 DEC -5 A 7 12  
PHOENIX, ARIZONA


Authorized and am aware that I am listed as a locator on the on the location notice for the Duck claim AMC # . I have a bona fide interest in these claims and I located the claims independently, for my own self-interest and in good faith. I certify that these claims are in no way being located for the benefit of a company, corporation, or another individual in order to gain additional acreage they are not entitled to in accordance with the law.

Chuck Arson  
Signature

9-22-2017  
Date

Notarized by: Valerie Cruz

[Signature]  
Signature



AMC 448088

# Power of Attorney

Effective Date

9 / 22 / 2017

I, do hereby designate David Valenzuela

A resident of Meadview Arizona

Located at P. O. Box 3  
Meadview, AZ. 86444

And Douglas A. Peckham

A resident of Meadview AZ

Located at P.O. Box 667  
Meadview AZ . 86444

PHOENIX, ARIZONA

2017 DEC - 5 A 7 12

RECEIVED  
DLH AZ STAFF OFFICE

As my attorney-in-fact to act on my behalf for the following purpose(s):

As my authorized representatives to sign the location notice and any other documents pertaining to the registration of the Duck mining claims. AMC #

I fully understand and agree that any third party who is given a copy of this Power of Attorney may act relying on it.

The laws of the State of Arizona in Mohave County and any applicable Federal Law shall govern this contract.

Chuck Larson Date 9-22-2017  
Signature of Principle

[Signature] Date 9.22.2017  
Notarized By Valerie Cruz

AMC 448088

DEPARTMENT OF INTERIOR  
BUREAU OF LAND MANAGEMENT

Input Parameters for Geographic Report with Land

System Id = CR

Admin State = AZ

Geo State =

Casetype Begins With

Case Disp Txt = AUTHORIZED, CANCELLED, EXPIRED, PENDING, REJECTED, VOID, WITHDRAWN

Mer Twp Rng =

Section =

Mtrs = 14 0290N 0170W 010, 14 0290N 0170W 999

Commodity =

Commodity Txt =

Pending Org =

Pend Org Decode =

Total Rows Returned: 9

RUN TIME: 01:00 PM

Adm State: AZ

UNITED STATES DEPARTMENT OF INTERIOR  
BUREAU OF LAND MANAGEMENT  
GEOGRAPHIC REPORT WITH LAND  
Sorted by Serial Number

RUN DATE: 12/26/2017  
Page 1 of 2

Serial Number: AZA 017637  
Total Case Acres: 48.790

<u>Casetype</u>	<u>Case Disp</u>	14	0290N	0170W	<u>Sect</u>	<u>Sur Typ</u>	<u>Sur Num</u>	<u>Suff</u>	<u>Subdivision</u>	<u>Act Pend</u>
281001	AUTHORIZED	<i>Row-Roads</i>			010	MNR		1	E2E2E2;	

Serial Number: AZA 017637B  
Total Case Acres: 48.790

<u>Casetype</u>	<u>Case Disp</u>	14	0290N	0170W	<u>Sect</u>	<u>Sur Typ</u>	<u>Sur Num</u>	<u>Suff</u>	<u>Subdivision</u>	<u>Act Pend</u>
282201	AUTHORIZED	<i>Row-Roads Under RS 2477</i>			010	MNR		1	E2E2E2;	

Serial Number: AZA 032582  
Total Case Acres: 3.180

<u>Casetype</u>	<u>Case Disp</u>	14	0290N	0170W	<u>Sect</u>	<u>Sur Typ</u>	<u>Sur Num</u>	<u>Suff</u>	<u>Subdivision</u>	<u>Act Pend</u>
285003	AUTHORIZED	<i>Row - Perm Trans, FL PMA</i>			010	ALIQ MNR MNR		1 2	S2SW,SESESE; S2SWNW,NENWSW,NWNESW; SWNWSE,N2SWSE;	

Serial Number: AZA 034483  
Total Case Acres: 2.727

<u>Casetype</u>	<u>Case Disp</u>	14	0290N	0170W	<u>Sect</u>	<u>Sur Typ</u>	<u>Sur Num</u>	<u>Suff</u>	<u>Subdivision</u>	<u>Act Pend</u>
281001	AUTHORIZED	<i>ROW-Roads</i>			010	ALIQ MNR			N2SW,S2SE; SWSESWNW,SWSWNWSE;	

Serial Number: AZA 034484  
Total Case Acres: 2.727

<u>Casetype</u>	<u>Case Disp</u>	14	0290N	0170W	<u>Sect</u>	<u>Sur Typ</u>	<u>Sur Num</u>	<u>Suff</u>	<u>Subdivision</u>	<u>Act Pend</u>
281001	AUTHORIZED				010	ALIQ MNR			N2SW,S2SE; SWSESWNW,SWSWNWSE;	Y Y

RUN TIME: 01:00 PM

UNITED STATES DEPARTMENT OF INTERIOR  
BUREAU OF LAND MANAGEMENT  
GEOGRAPHIC REPORT WITH LAND  
Sorted by Serial Number

RUN DATE: 12/26/2017

Page 2 of 2

Adm State: AZ

Serial Number: AZA 034485

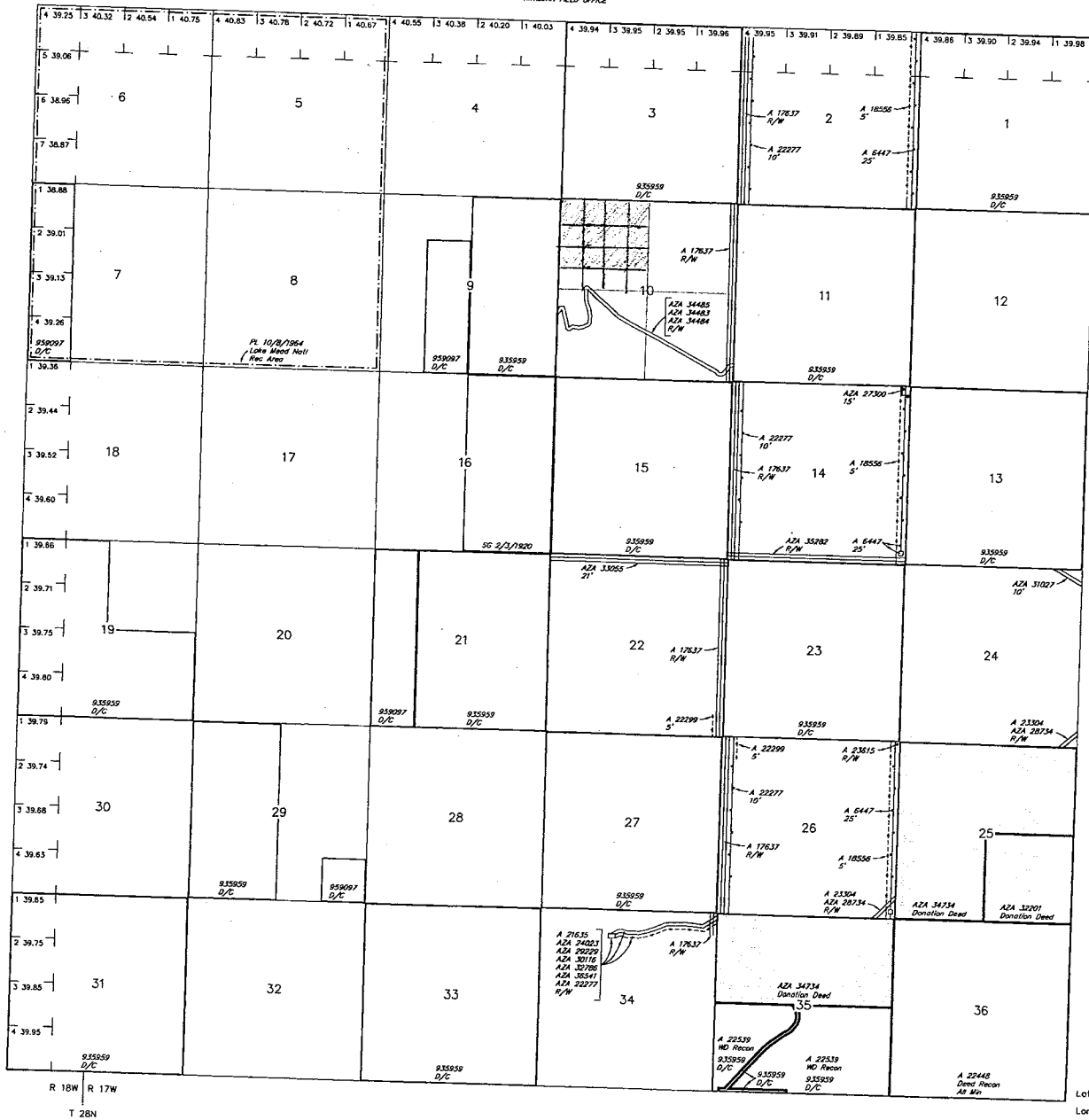
Total Case Acres: 2.727

<u>Casetype</u>	<u>Case Disp</u>	14	0290N	0170W	<u>Sect</u>	<u>Sur Typ</u>	<u>Sur Num</u>	<u>Suff</u>	<u>Subdivision</u>	<u>Act Pend</u>
281001	AUTHORIZED				010	ALIQ MNR			N2SW,S2SE; SWSESWNW,SWSWNWSE;	



# TOWNSHIP 29 NORTH RANGE 17 WEST OF THE GILA AND SALT RIVER MERIDIAN, ARIZONA

MOHAVE COUNTY  
KINGMAN FIELD OFFICE



STATUS OF PUBLIC DOMAIN  
LAND AND MINERAL TITLES  
AND ACQUIRED LANDS

INDEX TO SEGREGATED TRACTS				
TRACT NO.	RESURVEY			ORIGINAL SURVEY
	T	R	SEC	SUBDIVISION

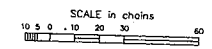
FOR ORDERS AFFECTING DISPOSAL OR USE OF  
UNIDENTIFIED LANDS WITHDRAWN FOR CLASSIFICATION,  
MINERALS, WATER AND/OR OTHER PUBLIC PURPOSES,  
REFER TO INDEX OF MISCELLANEOUS DOCUMENTS.

Croazing Dist No 2

All land within 6 miles of Colorado River West of 114  
Meridian included in Tamp Wall Colorado River Survey  
SD 1/31/1903

PLO 5048 Rev Wtd SD 1/31/1903 - See H1  
Sec. 5.6

R 18W R 17W  
T 28N



**WARNING STATEMENT**  
This plot is the Bureau's Record of Title and should be used  
only as a graphic display of the township survey data. Rec-  
ords herein do not reflect the changes which may have been  
affected by lateral movements of rivers or other bodies of water.  
Refer to the cadastral surveys for official survey information.

Let  
Long 114°03'45"W

CURRENT TO 7-27-2015	LT ACAD	GSR Mer T 29 N R 17 W
-------------------------	------------	-----------------------------

Doug Rockham  
P.O. Box 667  
MEADVIEW AZ  
86444

RECEIVED  
BLM AZ STATE OFFICE  
2017 DEC -5 A 7:11  
PHOENIX, ARIZONA

\$1.61<sup>0</sup>  
US POSTAGE  
FIRST-CLASS  
071S01257840  
86409  
00000048



UNITED STATES  
DEPARTMENT OF THE INTERIOR  
BUREAU OF LAND MANAGEMENT  
ARIZONA STATE OFFICE  
ONE NORTH CENTRAL AVENUE  
SUITE 800

PHOENIX, AZ 85004-4427

